Earth from Space

© 2019 California Institute of Technology

Michael Abrams, Jet Propulsion Laboratory, California Institute of Technology

FAULTS IN E. AFRICAN RIFT



AGRICULTURE, CHINA



CLOUDS






OCEAN DUNES, BERMUDA

BRAIDED STREAM, AUSTRALIA

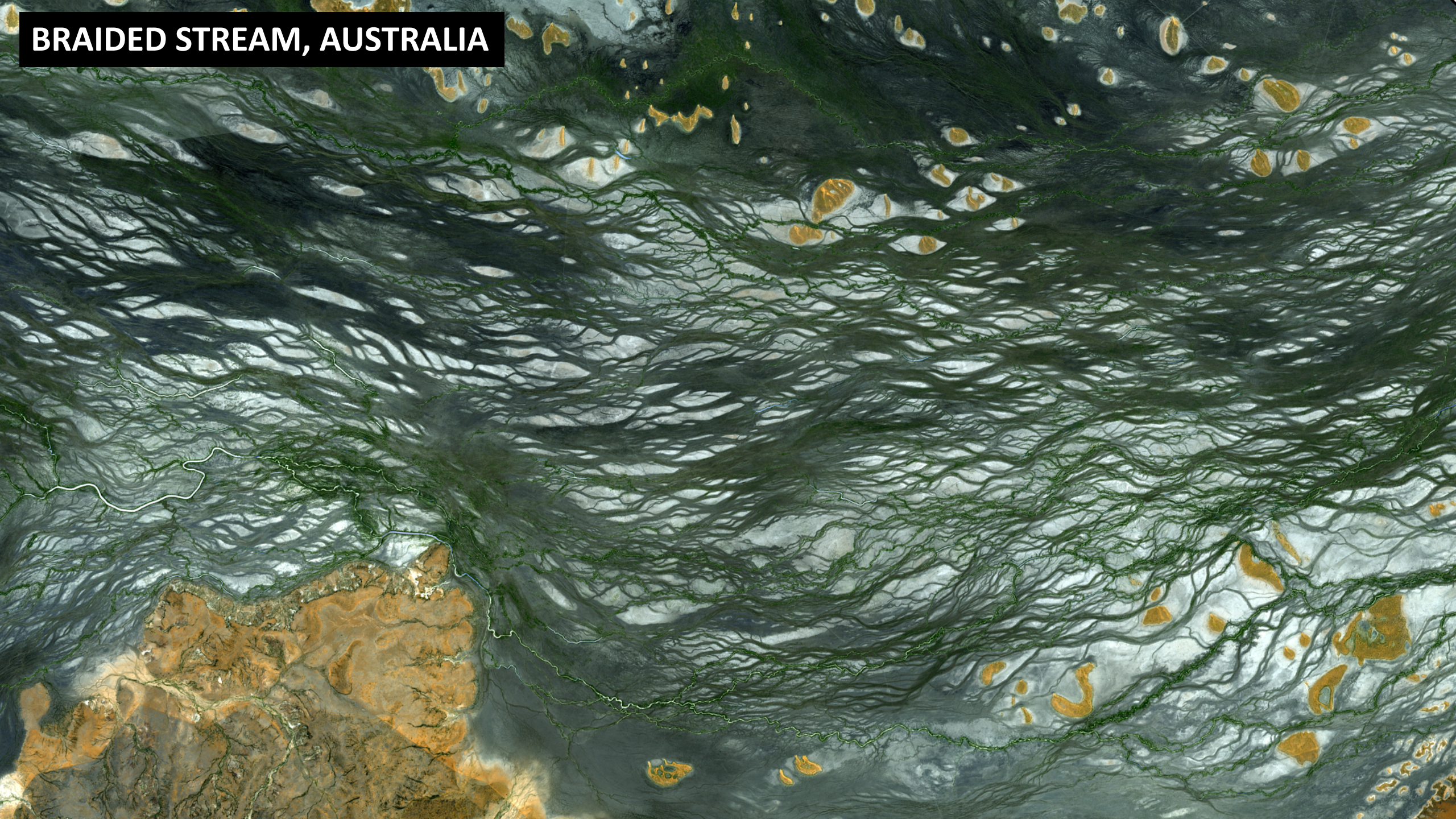

FOLDED AND FAULTED ROCKS, MONGOLIA



AGRICULTURE, GERMANY

ICE FLOES, GREENLAND

ISLETS IN STREAM, AUSTRALIA

AGRICULTURE, CHINA



ALASKA GLACIER



FOLDED ROCKS, AUSTRALIA



FARMLAND, WASHINGTON

OCEAN PLANKTON




GLACIER, CHILE


SAND DUNES, ARABIA

OCEAN PLANKTON



DENDRITIC STREAMS, CANADA

AGRICULTURE, ARABIA

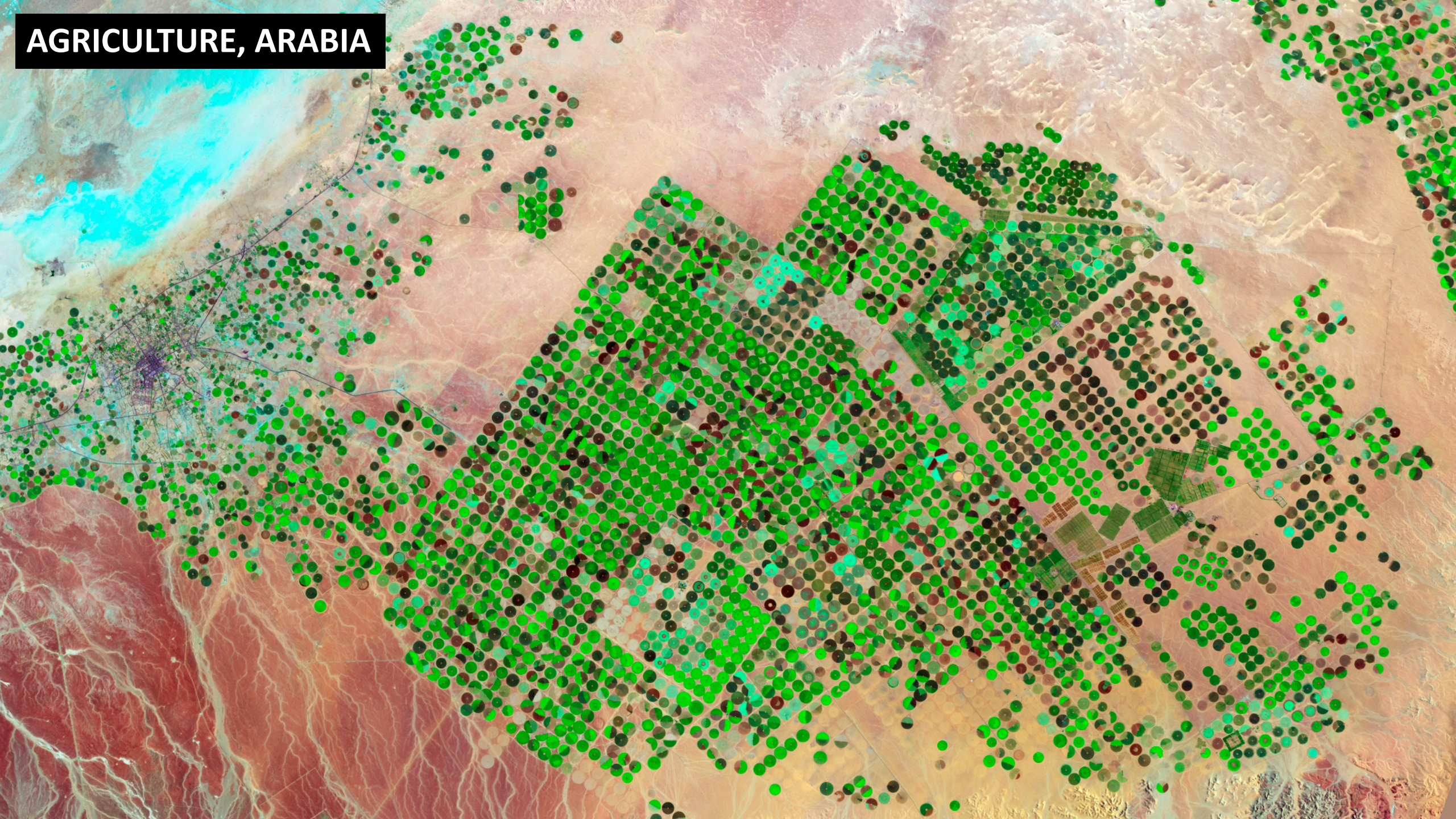

FOLDED ROCKS, IRAN



AGRICULTURE, THAILAND

CORAL REEFS, AUSTRALIA

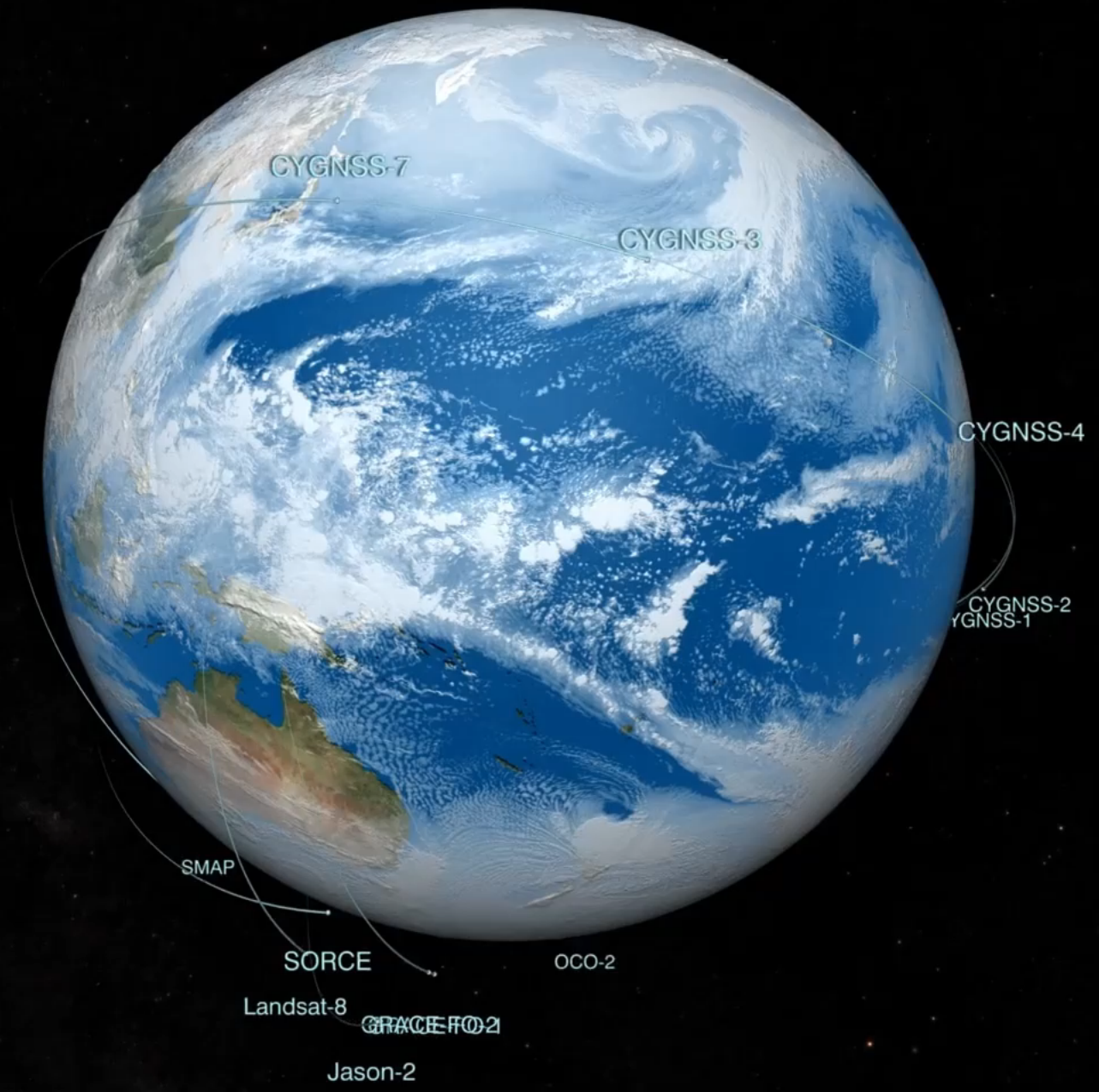
CYGNSS-7
CYGNSS-3
CYGNSS-4
CYGNSS-2
YGNSS-1
SMAP
SORCE
OCO-2
Landsat-8
GRACE FO-2
Jason-2

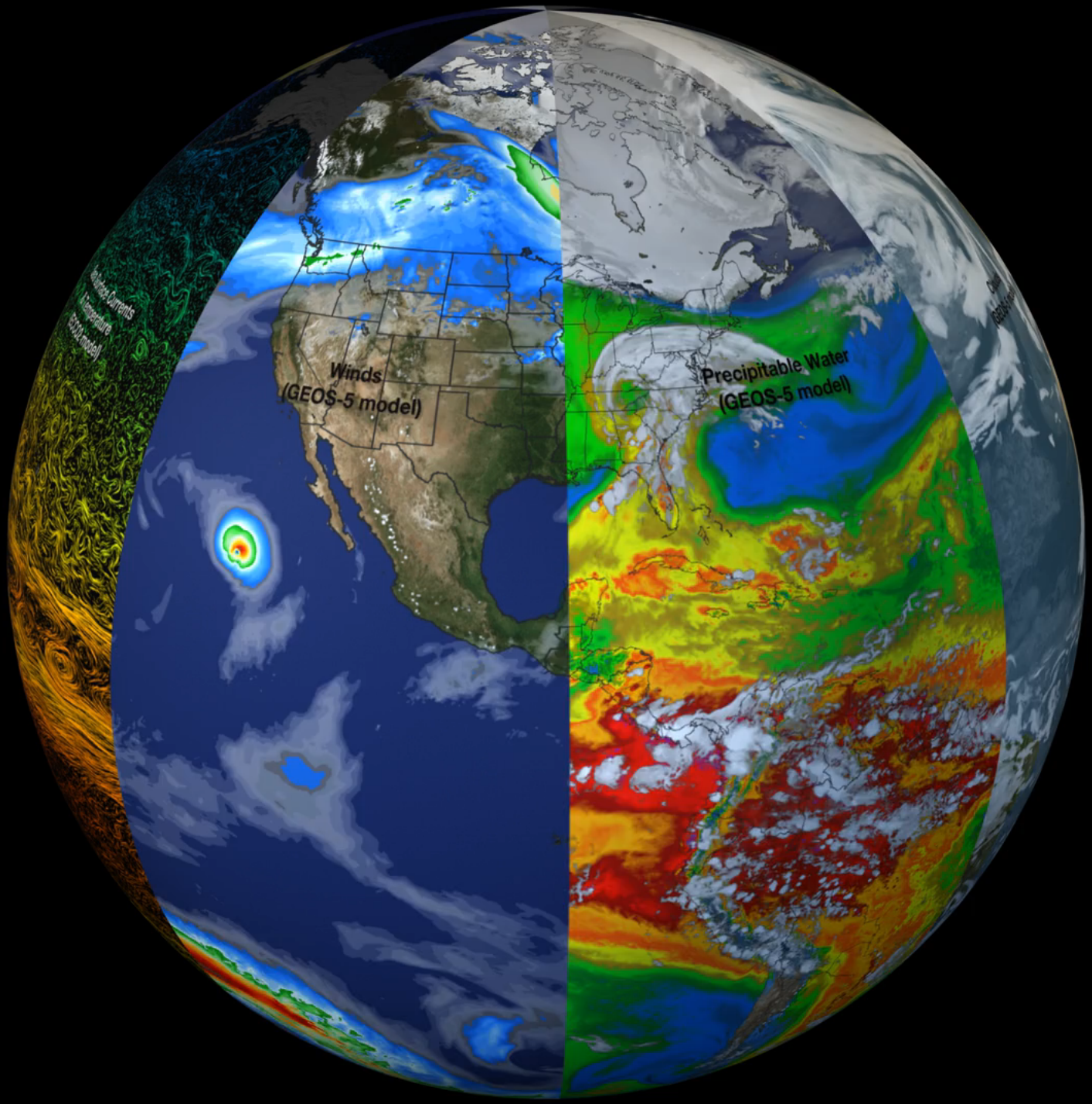
Winds
(GEOS-5 model)
Precipitable Water
(GEOS-5 model)



Antarctic Ice Flows: A Complete Picture