RainCube

Jet Propulsion Laboratory
California Institute of Technology

RainCube - First Ka-Band Precipitation Radar Mission in CubeSat: From Concept To Mission



Presenter – Shivani Joshi (Mission Manager)

Principal Investigator – Dr Eva Peral
Project Scientist – Dr Simone Tanelli
Project Manager – Dr Shannon Statham
Jet Propulsion Laboratory,
California Institute of Technology, CA, USA

Mission Operations Lead – Chris Shaffer
Tyvak Nano-Satellite Systems, Inc., Irvine, CA, USA

Earth Science Technology Forum (ESTF) 2019
NASA – Ames Research Center, CA
June 11 – 13, 2019

© 2019. Government sponsorship acknowledged.

RainCube – Radar In a CubeSat

RainCube is a ***technology demonstration*** mission to enable ***Ka-band*** precipitation radar technologies on a low-cost, quick-turnaround platform.

- **SMD's ROSES 2015 InVEST Selection (ESTO) to**
  - Validate new Earth science technologies in space (TRL 4 to TRL 7)
  - Radar in 6U CubeSat, deploy to LEO from ISS
  - Three month primary mission (1 month payload demo/commissioning phase)
- **Two Key Mission Objectives**
  - Demonstrate new technologies in Ka-band on a CubeSat platform
    - Miniaturized Ka-band Atmospheric Radar for CubeSats (miniKaAR-C)
    - Ka-band Radar Parabolic Deployable Antenna (KaRPDA)
  - Enable precipitation profiling radar missions for Earth Science
- **Roles & Responsibilities**
  - NASA ESTO: Sponsor
  - JPL: Project Management, Mission Assurance, Radar Delivery
  - Tyvak: Spacecraft Delivery, System I&T, Mission Operations

Organization Chart

RainCube Program Manager
Eastwood Im / Gary Lau

Principal Investigator
Eva Peral

Principal Scientist
Simone Tanelli

Project Manager
Shannon Statham

Spacecraft Manager
Macon Vining

JPL
Mechanical: J. Sauder
Thermal: J. Kanis, S. Carlson
ACS: K. Lo
Comms: A. Babuscia
MOS/GDS: S. Gibson
Tyvak, Inc.
Manager: A Williams
Systems: R Prasad
Mechanical: J Brown
Thermal: S Yamamoto
ACS: J Bowen
Electrical: J Abel
Software: S Fitzsimmons
AIT: N Fite

Radar Instrument Manager
Eva Peral

Instrument Engineer: D Price
Antenna RF: N Chahat
Antenna Mechanical: J Sauder, T Bailey
Power Electronics: G Cardell, B Wang, D Chi
Electronics RF: D Price, C Parashare
Digital Assembly: M Cruz, S Joshi, B Ortloff, D Wang
Electronics Packaging: G Gaughen, J Cardone

Mission Operations Manager
Shivani Joshi

SC Mission Operations Lead
Chris Shaffer (Tyvak Inc.)

JPL
Science Data Processing: E Peral, S Tanelli, G F Sacco, O Sy
JPL Anomaly Response Team: E Peral, S Tanelli, S Statham, T Imken, N Rouse, J Sauder (Antenna)
Additional Anomaly Resolution support: B Ortloff, D Price, M Cruz
Tyvak, Inc.
Manager: A Williams, T Mosher
Operations Manager: M Villa
SC Operators: K Kawashima, J Price, S Sundin
SC Commissioning support: S Fitzsimmons

Mission Assurance Manager
Carlo Abesamis, Nazilla Rouse

Lead Systems Engineer
Travis Imken

Mission Overview and System Architecture

- RainCube's novel radar architecture reduces number of components, power consumption and mass by over an order of magnitude wrt the existing spaceborne radars.

- Operating at 35.75 GHz, RainCube signal can penetrate deep into the layers of a storm.
- Gives verticle profile of reflectivity.

- Paves way for precipitation measurements over smaller time scales to better understand evolution of many weather systems.

Radar Electronics & Antenna (4U)

- **20dBZ sensitivity** (10 dBZ CBE)
- Vertically profile in **0-18 km altitudes**
- **10 km horizontal resolution** (8km CBE)
- **250 m vertical resolution**
- 35W in transmit (22W CBE)

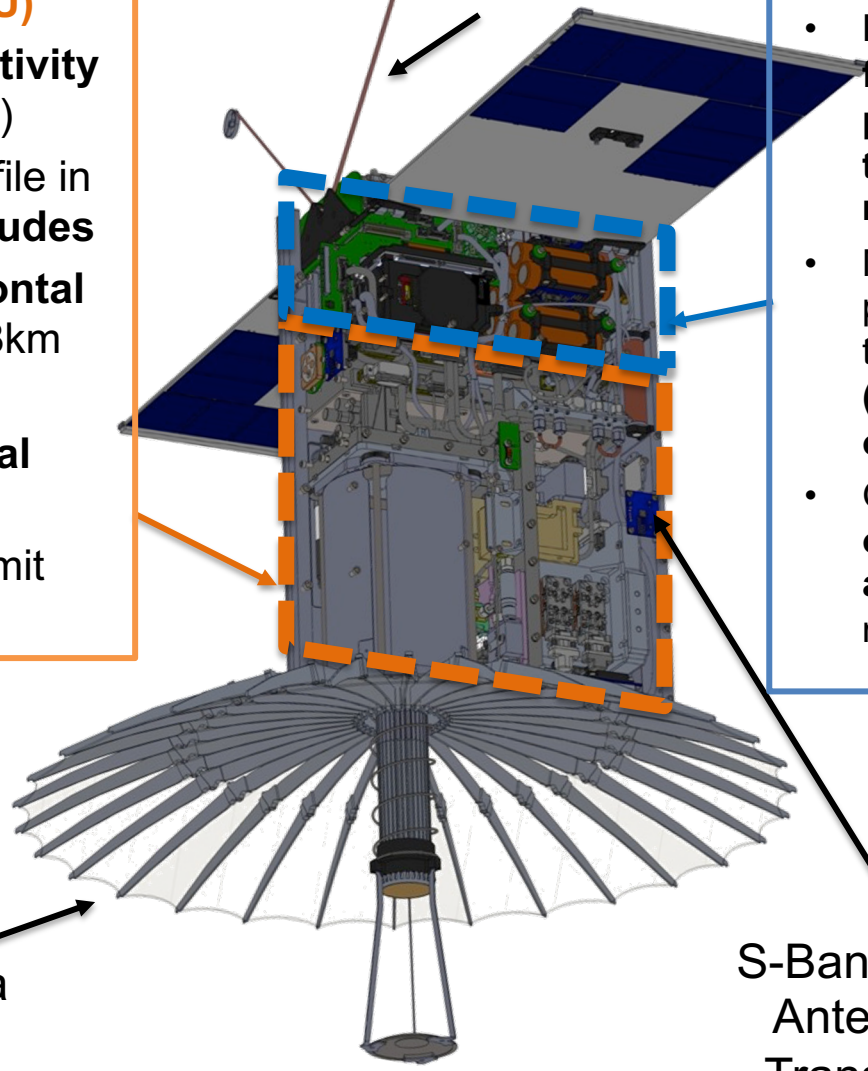

SC Bus (2U)

- Provide **35 W for payload power in transmit mode**
- Maintain payload temperatures **(-5C to +50C operational)**
- GPS provides **on-board altitude** to radar

Timeline from TRL0 to TRL 7



Jet Propulsion Laboratory
California Institute of Technology

RainCube Tx Operation #23 - August 27 , 2018 – 20:14 UTC

RainCube

First successful operation in Nadir Pointing & first detection of rain over the Sierra Madre Oriental, near Monterrey, Mexico.
Fast growing orographic precipitation developed shortly before RainCube's pass which overflew its north-eastern edge

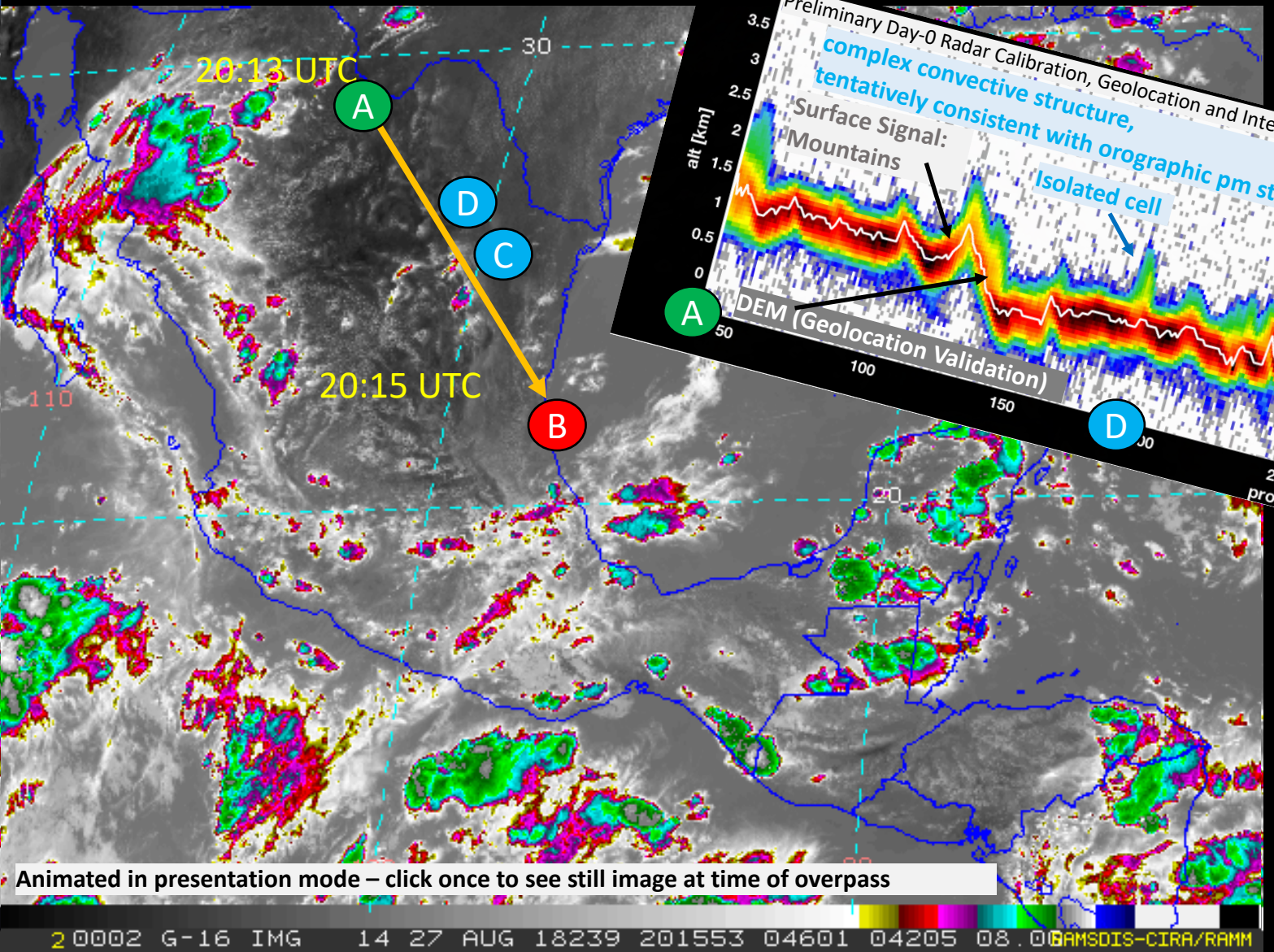

Animated in presentation mode – click once to see still image at time of overpass

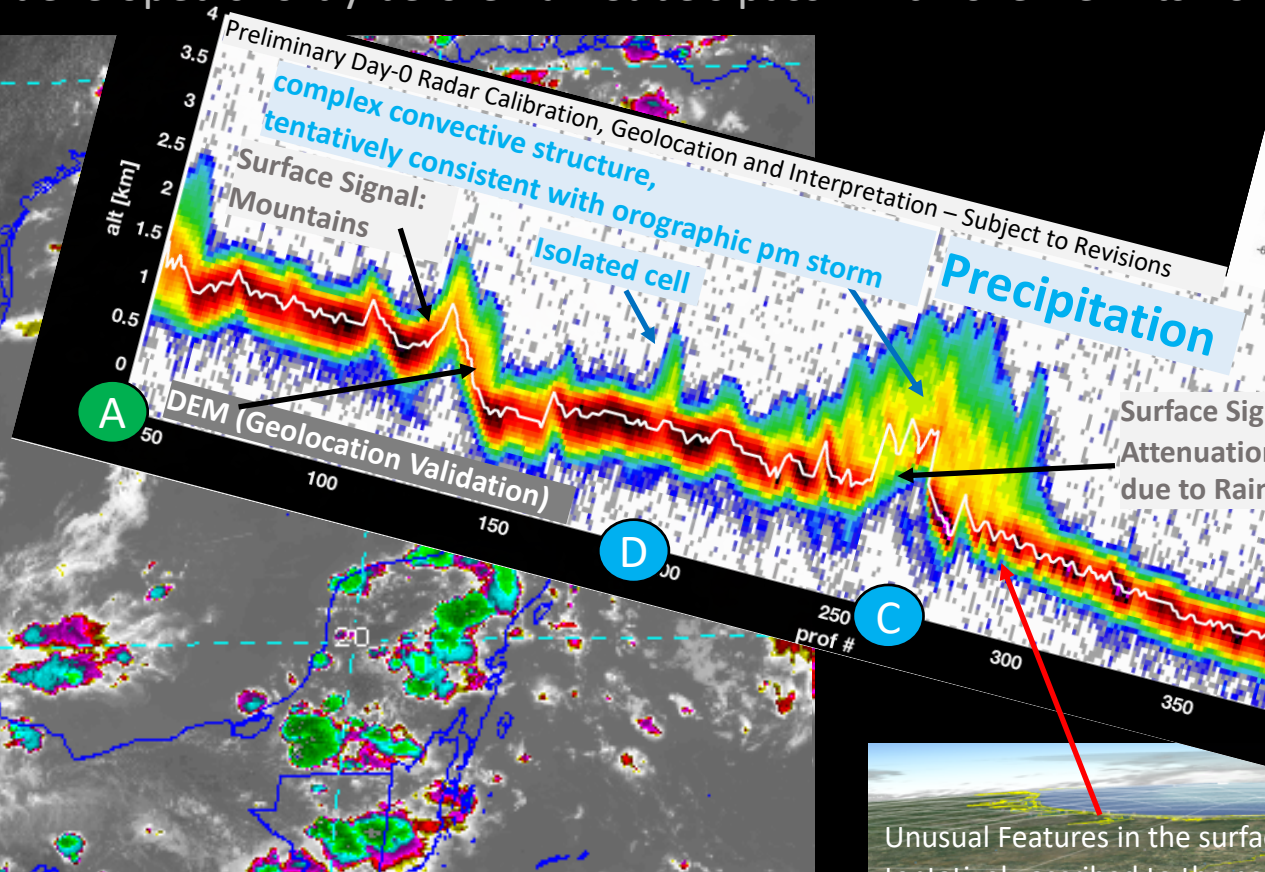

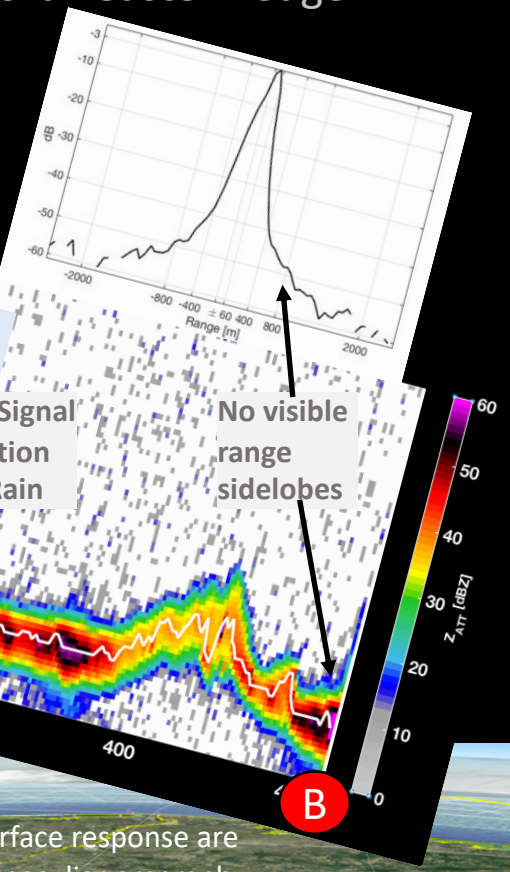

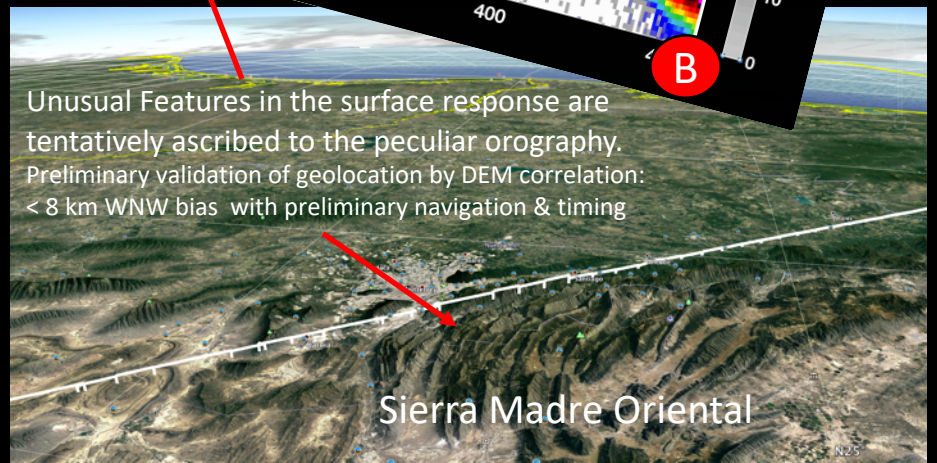

RainCube and TEMPEST-D coincidental measurement of Typhoon TRAMI – Sept 28, 2018

- TEMPEST-D and RainCube overflew Typhoon Trami < 5 minutes apart
- RainCube nadir Ka-band reflectivity shown overlaid on TEMPEST-D 165 GHz brightness temperature
- Illustrating complementary nature of these sensors in constellation for observing precipitation
- Trami observed shortly after it had weakened from Cat 5 to Cat 2

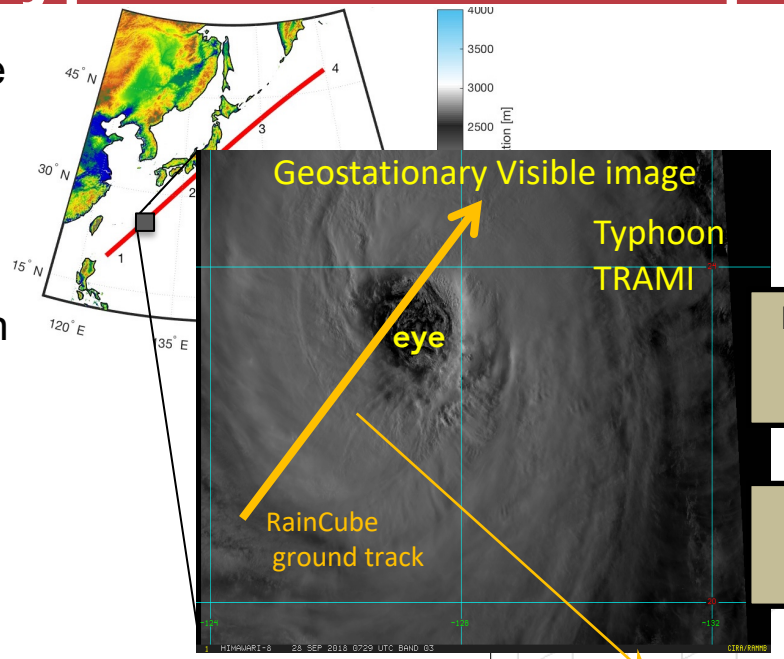

RainCube
6U Ka-band (35.7GHz) nadir pointing radar

~5 min apart

Tempest-D
6U multi-channel microwave radiometer

Novel ultra compact architecture, high performance pulse compression

Novel ultra compact architecture, high quality calibration

1D Horizontal structure, 250 m vertical resolution

2D Horizontal structure, 4 vertical levels

Extent of penetration of ice generated by convection in upper troposphere

Melting Layer : ~4.8 km altitude ouside of TRAMI, raised inside the Typhoon

Intensity of precipitation in the eyewall and rainbands

Strong echo from ocean surface does not contaminate precipitation echo



Slide Credit –
Shannon Brown (TEMPEST-D),
Simone Tanelli (RainCube)

Science Operations Planning

After primary mission success, we wanted to target forecasted precipitation and collocated measurements with other missions. In order to improve efficiency of mission operations towards this goal, we increased automation starting with automating the planning of events in a prioritized way

- **Constraints for automation**

a. Maximum of 6 20 minute Radar Acquisitions per day (Imposed by spacecraft power system)

b. No operations on consecutive orbits (Imposed by spacecraft power system)

c. No operations in umbra (Preferred because of higher occurrence of reboots in umbra)

- **Target Priorities**
  - Forecasted presence of precipitation
  - CONUS – for NEXRAD
  - GPM – for DPR
  - Storms of interest

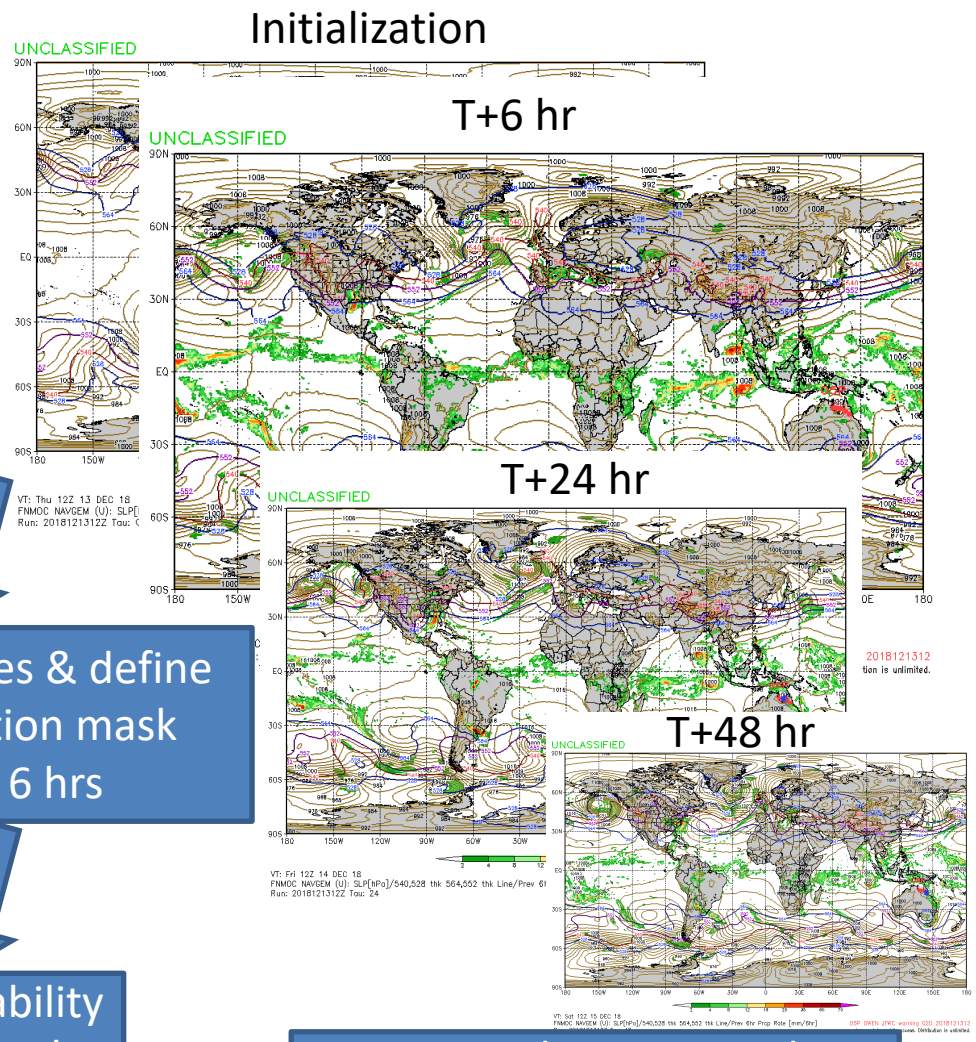

Parse images & define precipitation mask every 6 hrs

Calculate local probability of precipitation along the predicted orbit of RainCube

Prioritize close approaches with GPM and passes over GPM GV sites (CONUS, Japan, Australia)

RainCube Collocated Observations with GPM Pre-optimisation

- Comparing Raincube observations (Z, σ^0) to Ka-band observations from GPM
  - *2A.GPM.Ka.V8-20180723.20181002-S180149-E193424.026106.V06A.HDF5*
- Collocations within margins (50 km horizontally, 30 mins)
- "best comparisons" with persistent stratiform scenes
- Implemented an optimization approach that correlates RainCube's (Z, σ^0) to GPM's

Credit: Ousmane Sy (JPL)

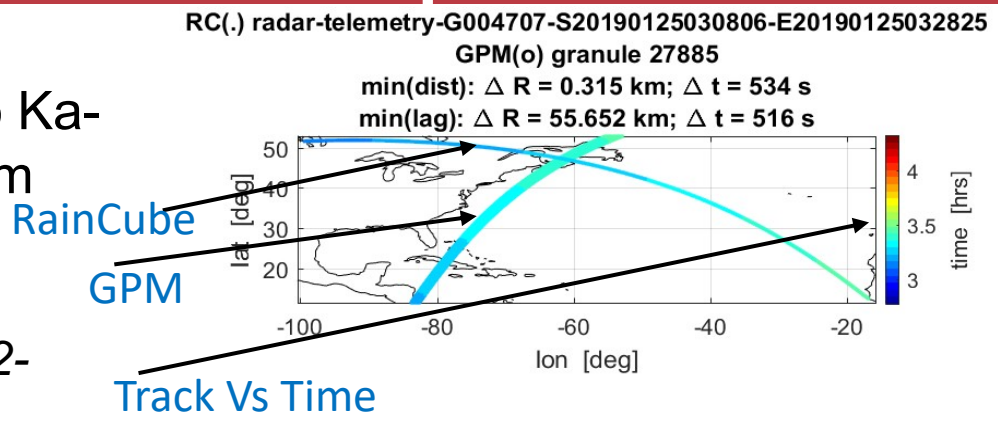

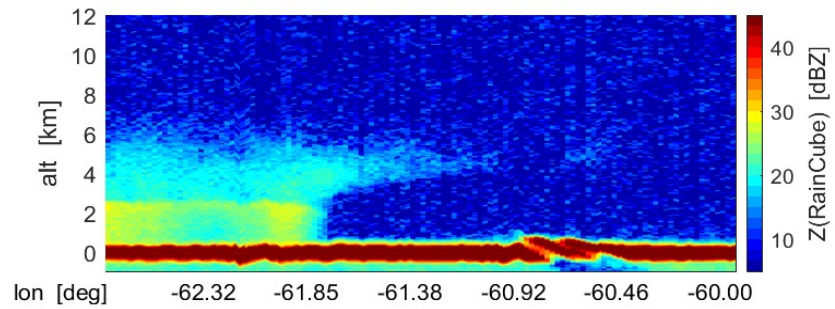

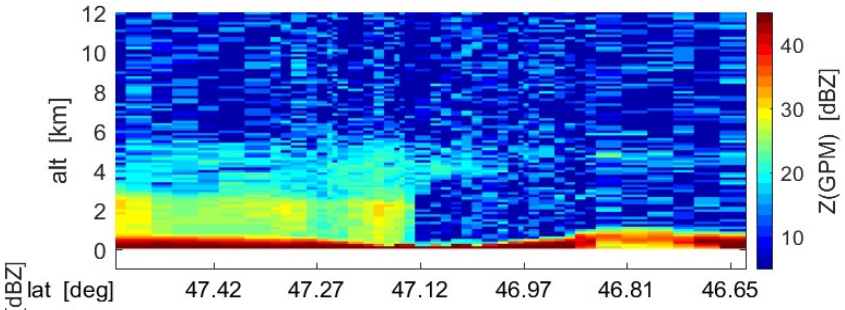

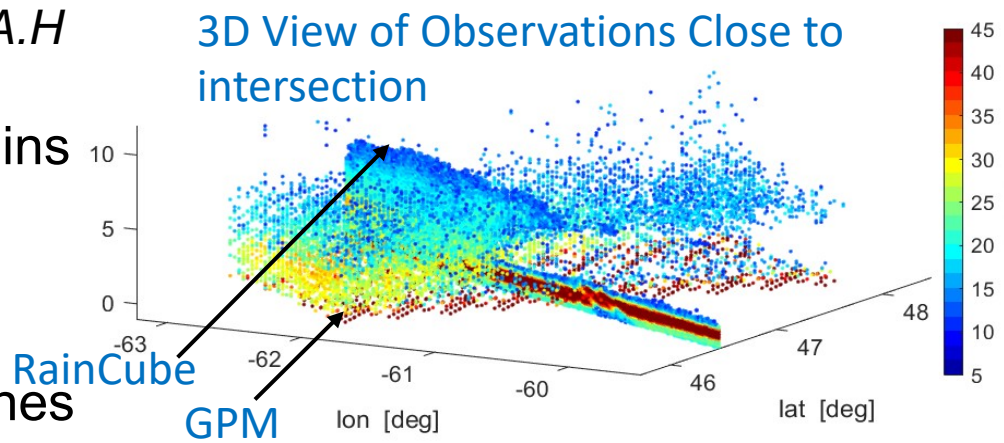

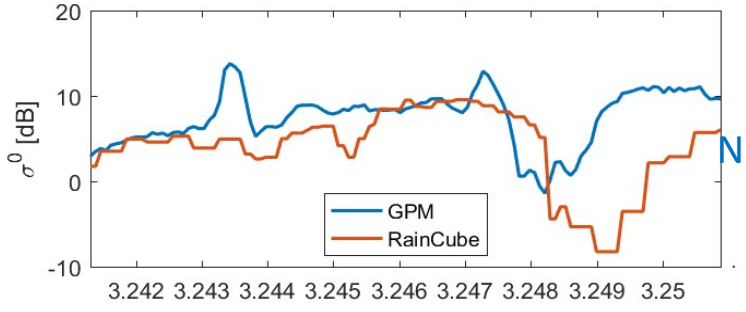

NRCS σ^0

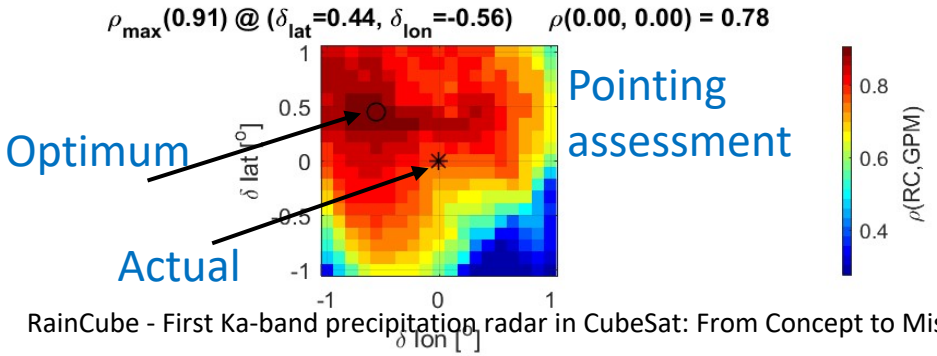

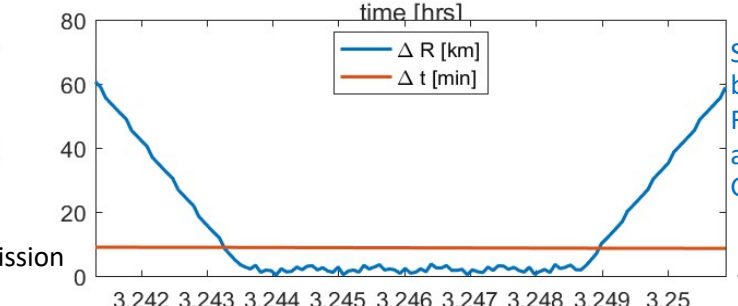

Separation between RainCube and closest GPM profile

RainCube Collocated Observations with GPM Post-optimisation

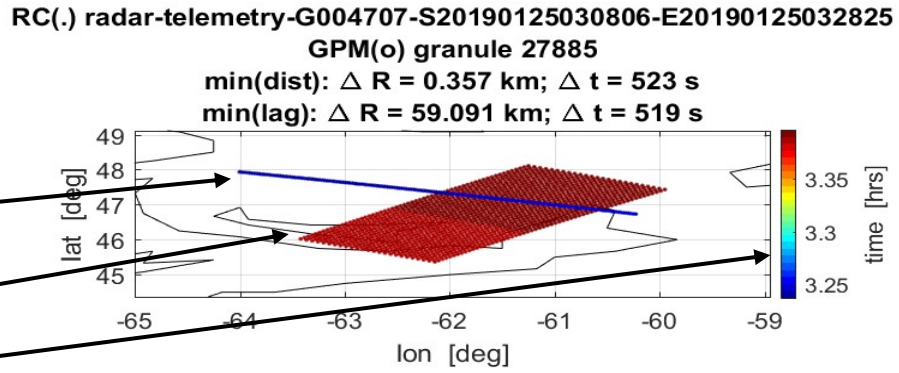

RainCube

GPM

Track Vs Time

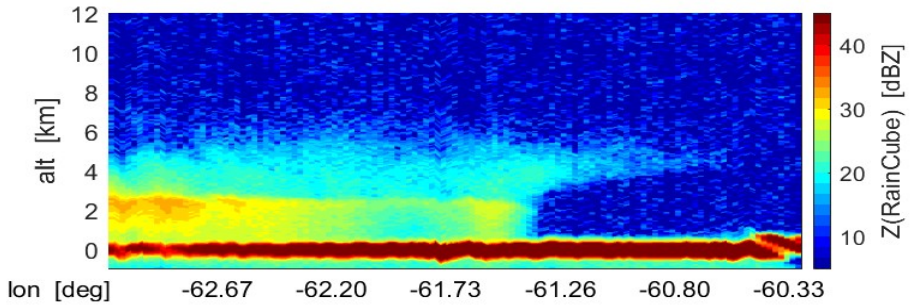

Z (RainCube)

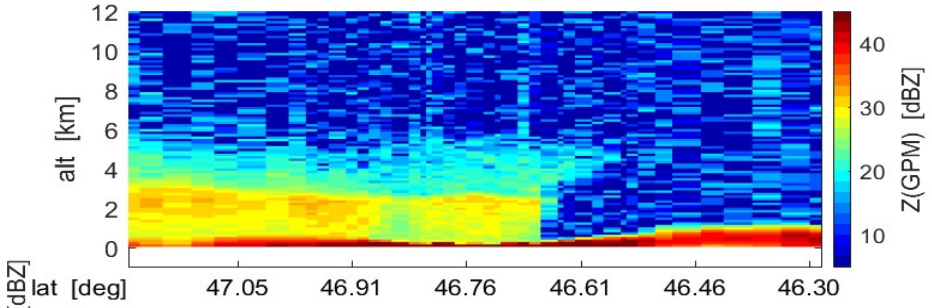

Z (GPM) Collocated

3D View of Observations Close to intersection

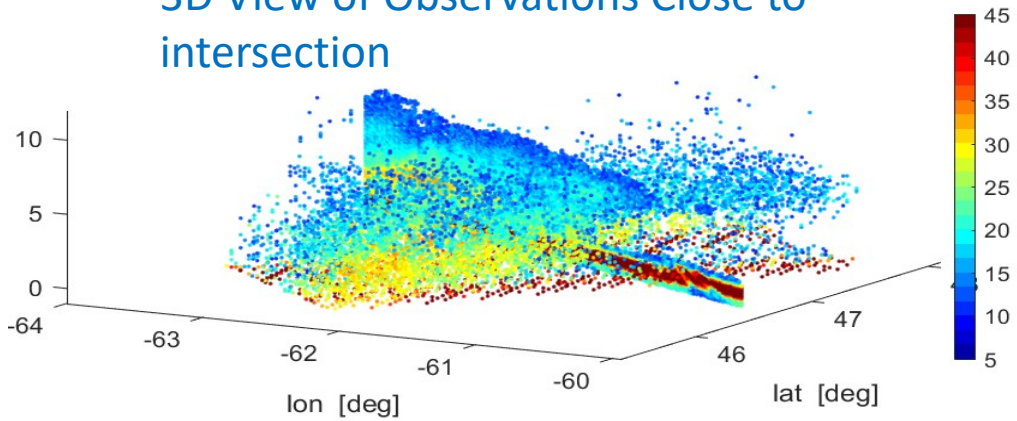

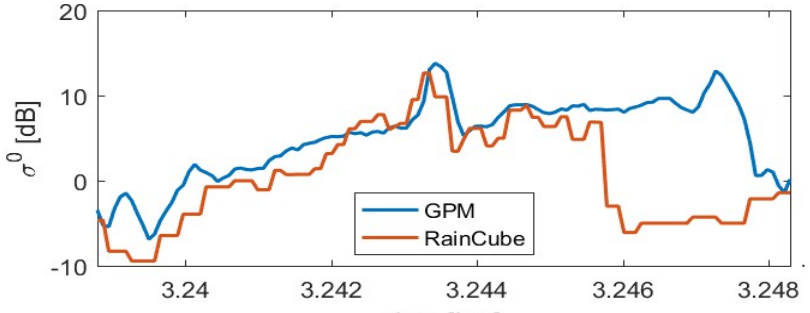

NRCS σ^0

Pointing assessment

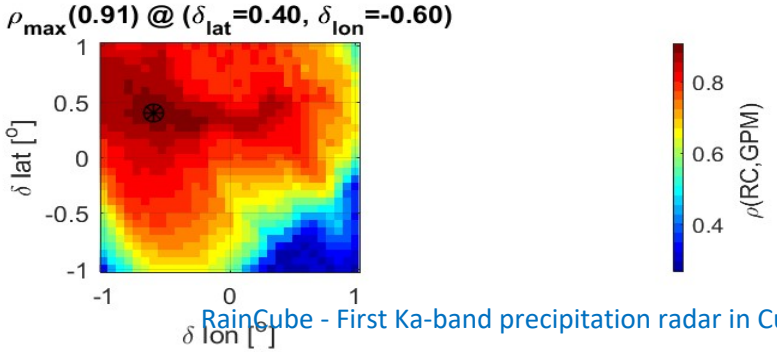

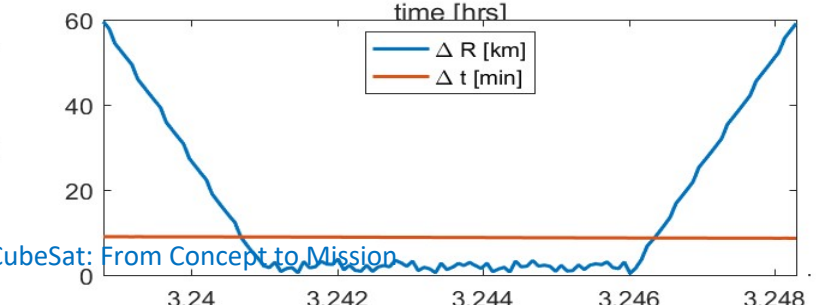

Separation between RainCube and closest GPM profile

What's Next?

- Constellation of RainCube's "as is"
  - Analyze the current dataset to demons
    science questions.
- Constellation with a larger/scanning antenna
  - To address a larger set of science questions
  - Development of technologies and of mission concepts is ongoing
- Constellation with other Radars and Radiometers:
  - A study team in the Earth Science Dec
    constellations for measurements of convection and precipitation
  - Higher frequency versions of RainCube for cloud and water vapor observations
- Planetary applications
  - An evolution of this instrument could support altimetry and cloud and precipitation on planetary targets



Ka-band ESTO InVEST and ACT programs

	6U	12 U	50 kg
Antenna size [m]	0.5	1.0	2.0
Sensitivity [dBZ]	15	5-10	0-5
Hor Resolution [km]	8	4	2
Range Res [m]		250	
Beams	1	1-3	1-5
RF Power [W]	10	10-20	10-40

Operating with anomalies

Anomaly description	Root cause and Resolution
Aperiodic system level reboots	Never seen before, root cause hypothesized but not verified. No known resolution. Major motivation to collect radar measurements over targets of interest.
Failure of 1 of two MPPTs – Peak Power Tracker	Known issue with SC solar panel configurations and known risk at the time of delivery to NanoRacks. Mission is operating at half its power capacity. Major motivation to operate radar over smaller bursts of targeted collections. Requires careful planning of operations.
Bad pulse shape	Observed occasionally during radar I&T. Deemed resolved but observed again in flight. Resolved by implementing special initialization sequence. Proves importance of EGSE flat-sat and configuration control.
Z-RWA (Failure of Z-axis Reaction Wheel)	One hypothesized root cause but not verified. Attempts to recover the wheel deemed unfruitful. Ops and GNC teams devised novel methods to operate radar using 2 RWs or 3 TRs without modifying the core ADCS algorithm and flight software. As an interesting development since occurrence of this anomaly – the system level reboots reduced from many a day to one in many days.
SD card failure	Observed on other missions. Can be resolved by reformatting while the card is rendered read only. If data is not read and card reformatted in timely manner, the card can completely fail causing loss of science data.

Lessons Learned

1. Extended Formulation Phase
2. Tailored versions of NASA and Institutional Flight Practices
3. Clearly define roles and responsibilities of each organization at the time of contract formation
4. 6U form factor is useful for standardized dispenser and tech demo but consider larger form factor for ease of cable and thermal design
5. Revise flight mass growth contingency for CubeSat and SmallSat missions – the 5-30% margin reserved for flight missions is too strict for CubeSats
6. Value of pre-operations ORT aka Rehearsal
7. Value of Anomaly Response Team during commissioning
8. Value of excellent EGSE flat-sat for both radar and SC
9. Prioritized mission objectives well beyond primary objectives

RainCube Data is Available on TCIS Portal

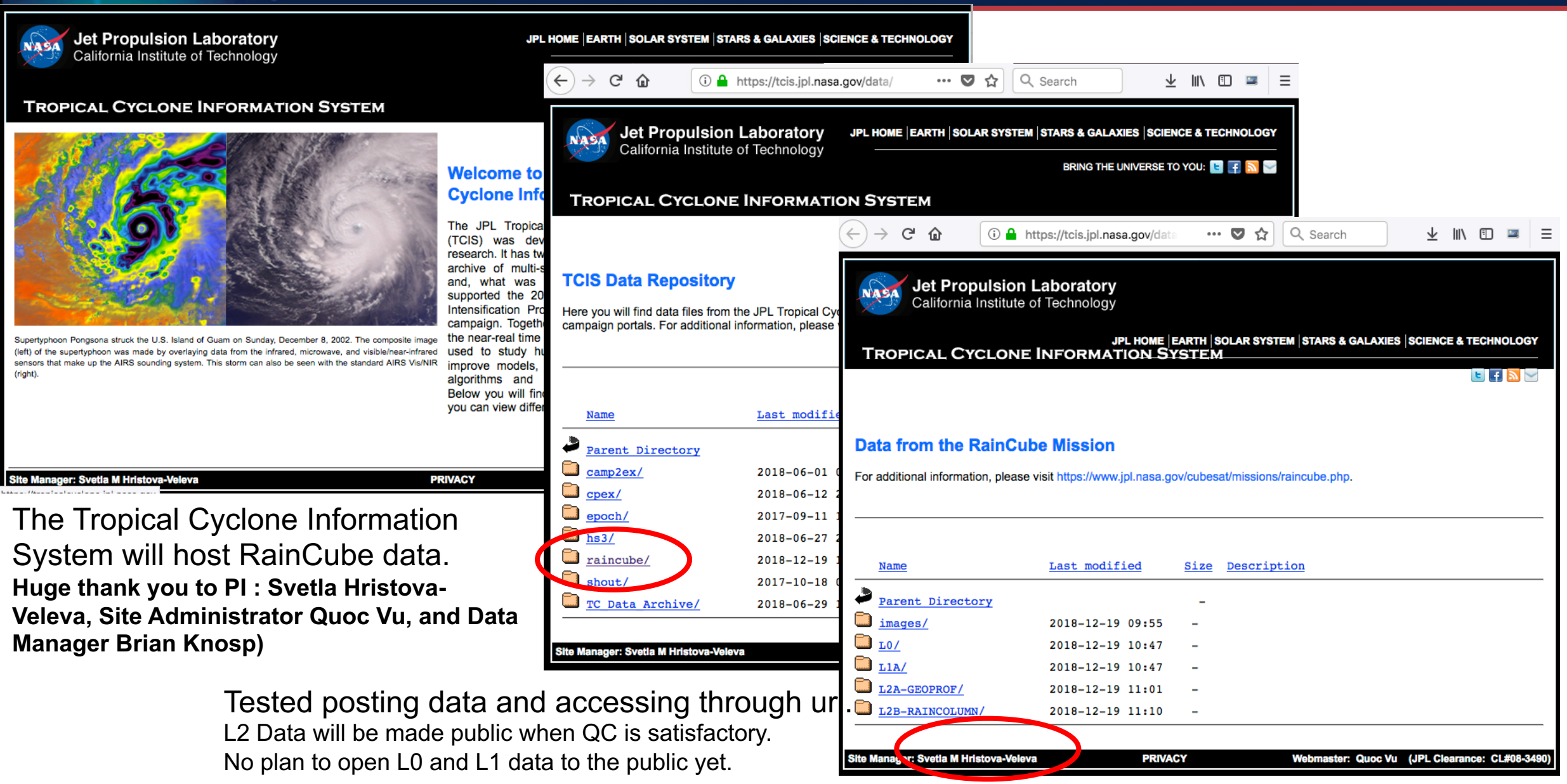

The Tropical Cyclone Information System will host RainCube data.

Huge thank you to PI : Svetla Hristova-Veleva, Site Administrator Quoc Vu, and Data Manager Brian Knosp)

Tested posting data and accessing through ur

L2 Data will be made public when QC is satisfactory.

No plan to open L0 and L1 data to the public yet.

You can now follow RainCube on NASA's Eyes

https://go.nasa.gov/2PGdBus

RainCube - First Ka-band precipitation radar CubeSat: From Concept to Mission


Jet Propulsion Laboratory
California Institute of Technology
RainCube Project Team
February, 2017







RainCube
RADAR FOR RAIN PROFILING
CubeSats





(RainCube)