Infrared sounding of the boundary layer: potential benefits of high ~~spatial~~ resolution

Eric Fetzer and Tom Pagano

Jet Propulsion Laboratory, California Institute of Technology

NASA Sounder Science Team Meeting
Greenbelt, MD
October 2, 2018

Copyright 2018 California Institute of Technology. Government sponsorship acknowledged.

Today’s Talk

- **Motivate science where high resolution might be needed.**
- **Tie science in the 2017 Earth Sciences Decadal Survey to sounding.**
- **Show some enabling technology**

Currently Five Hyperspectral Infrared Instruments in LEO

International commitment to similar instruments through ~2035.

Infrared Instrument	AIRS	IASI	CrIS	IASI	CrIS
Start Date	31 Aug 2002	19 Oct 2006	28 Oct 2011	17 Sep 2012	18 Nov 2014
Agency	NASA	EUMETSAT	NOAA	EUMETSAT	NOAA
Satellite	Aqua	MetOp-A	S-NPP	MetOp-B	JPSS-1
Equator crossing time	1:30 PM	9:30 PM	1:30 PM	9:30 PM	1:30 PM
Orbit Period	98 minutes	101 minutes	101 min	101 minutes	101 min
Orbit altitude	700 km	817 km	817 km	817 km	817 km

AIRS Success Led to Numerous Operational Sounders Worldwide

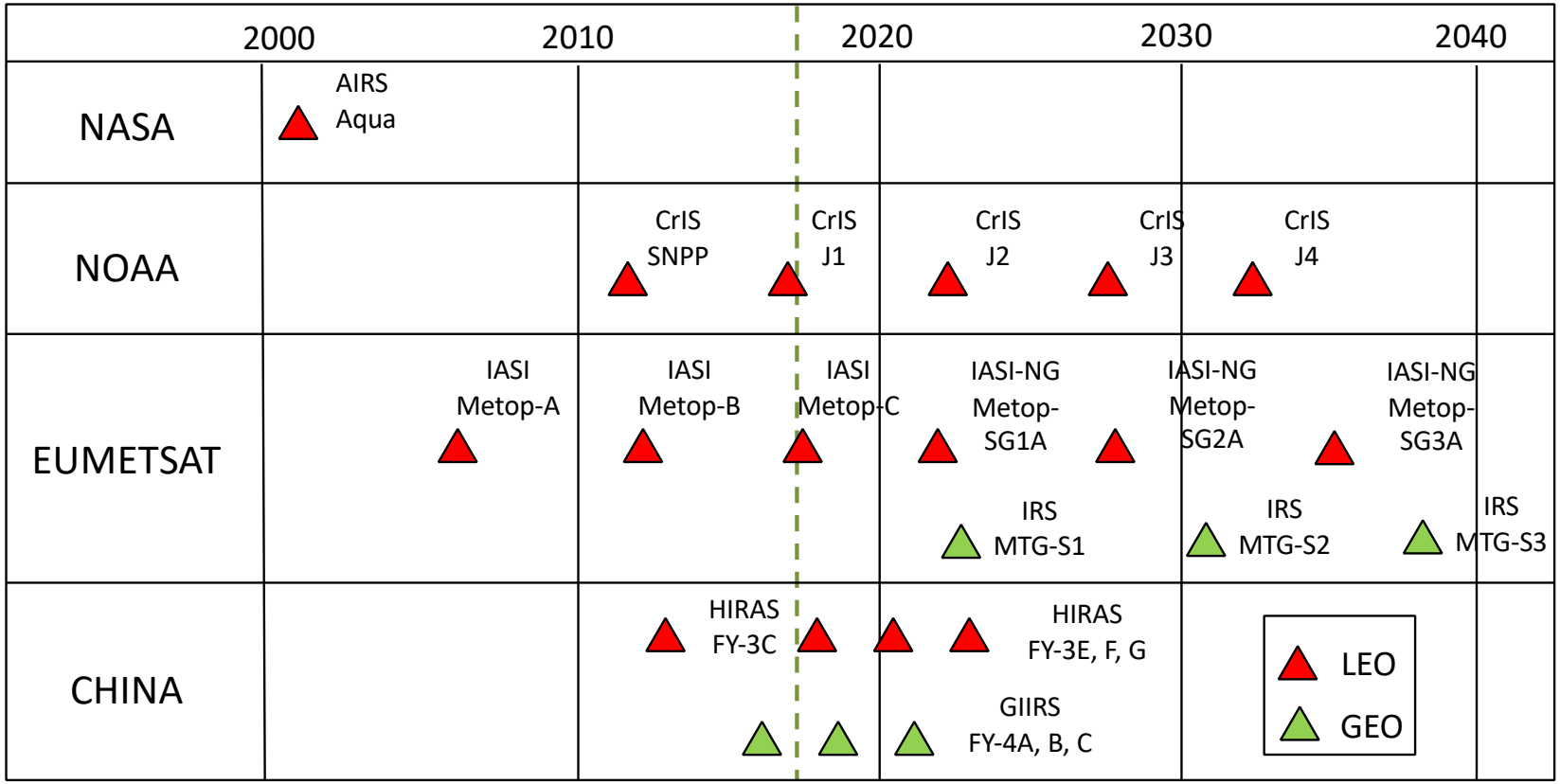

16

From Tom's introductory remarks.

AIRS Geometry and Sampling

Broadly similar to the four other operating sounders

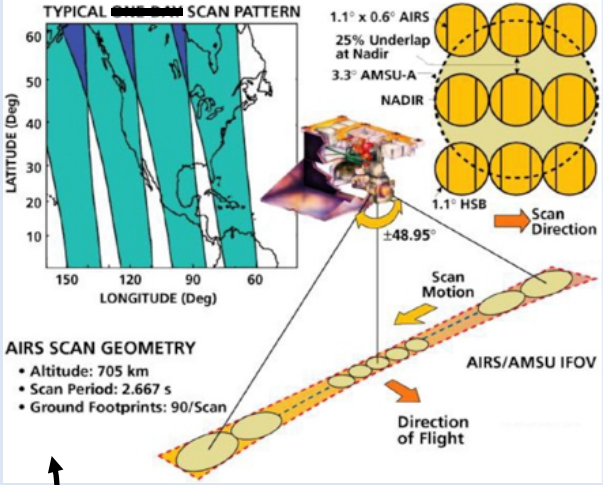

1. AMSU footprint, 45 km across at nadir, contains 9 AIRS spectra
   - THIS IS THE RETRIEVAL GRANULARITY.
2. Viewing swath 30 AMSU footprints or ~1650 km wide.
3. The result: 2,916,000 IR spectra and 324,000 retrievals per day

Lots of Good Science from AIRS and Other Sounders

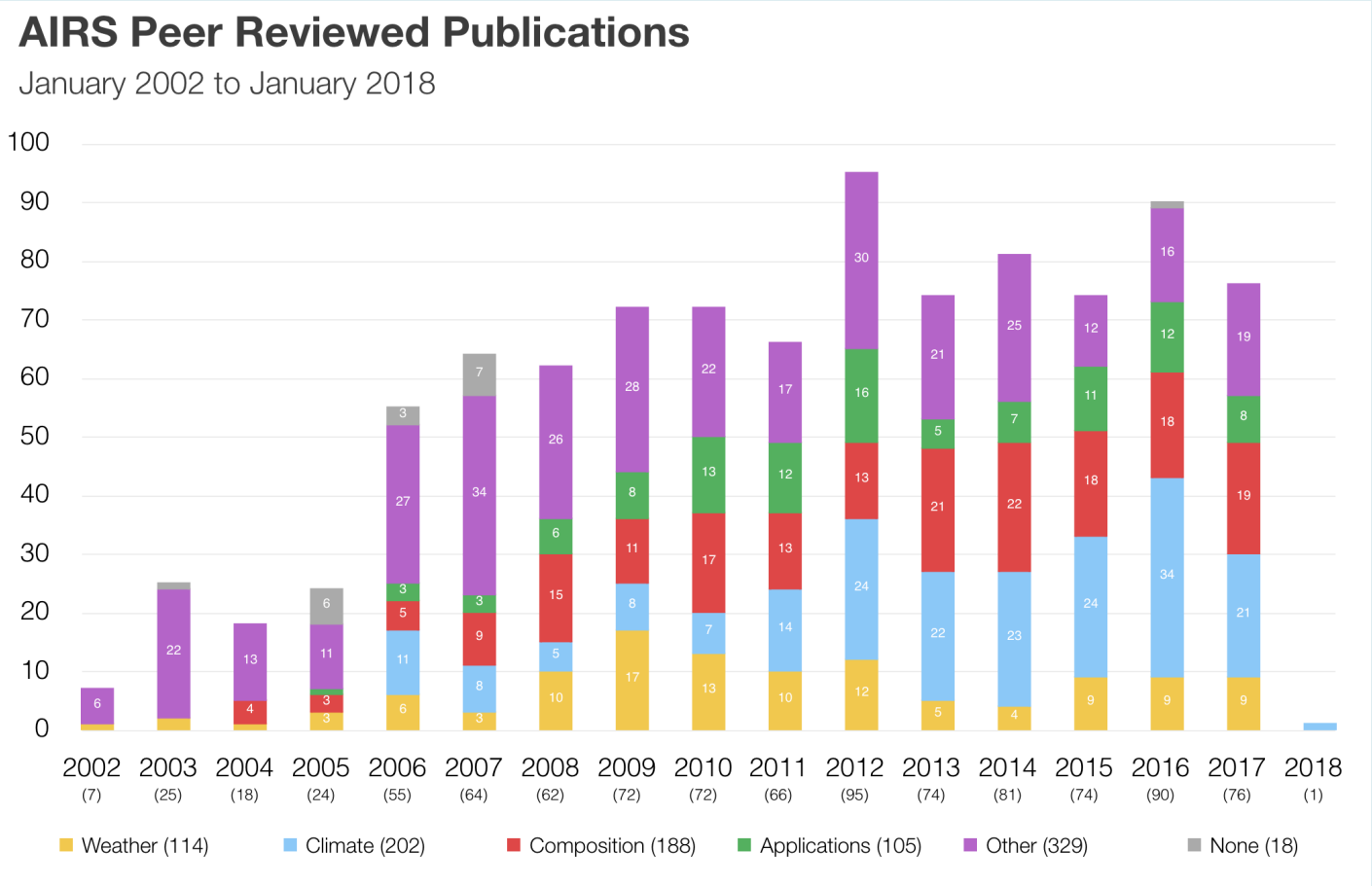

IR Sounders Support Weather Forecasting and Climate Science

AIRS Channels for Tropical Atmosphere with T_surf = 301K

Full Spectrum

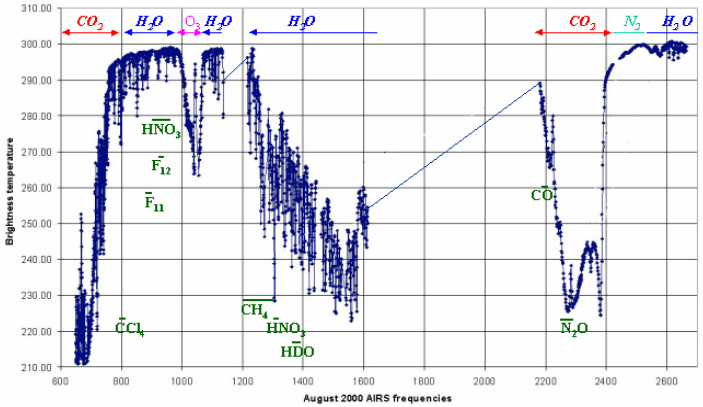

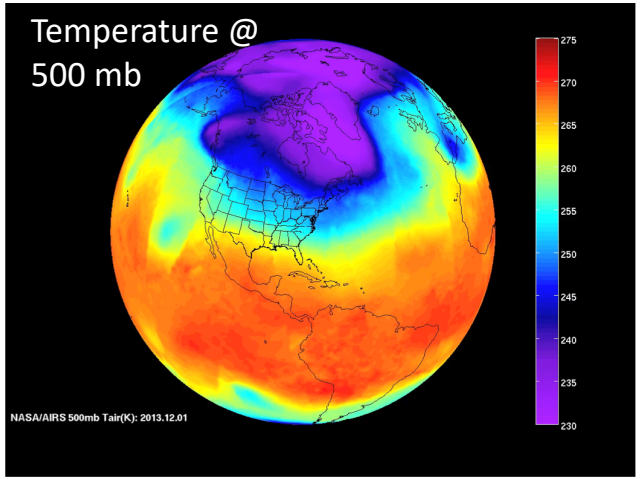

Infrared sounding from space supports weather and climate research and applications related to human health and aviation safety.

Water Vapor Climatology
(Pierce, Scripps, 2006)

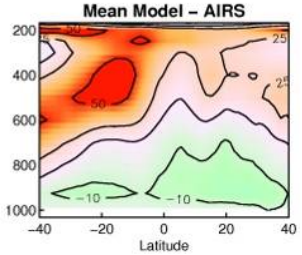

IR Sounder Radiances Assimilated into NWP Models

JPL/GSFC

NOAA NESDIS/NCEP

JCSD

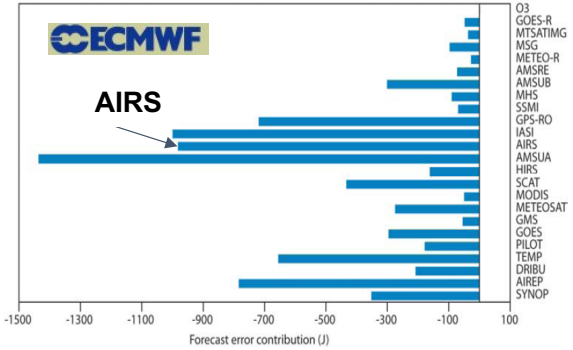

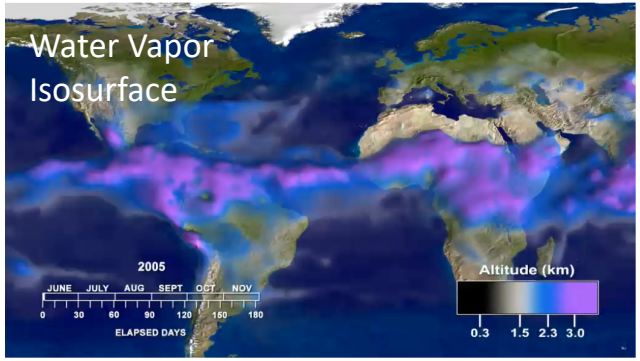

Water Vapor Feedback
(Dessler, Texas A&M, 2008)

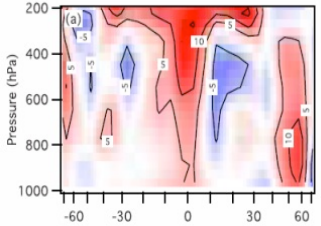

The Decadal Survey

Some relevant high-priority research areas:

- **Clouds, Convection and Precipitation**
  - **Hyperspectral IR (and also microwave) sounders specifically mentioned.**
- **Atmospheric Winds**
  - **Another mention: motion vector winds from IR and MW.**
- **Boundary Layer Structure**
- **Surface Geology and Biology**
  - **Atmospheric information needed for surface interactions.**

High spatial resolution near-surface atmospheric temperature and water vapor observations to improve prediction of drought and vector borne disease outbreak and advance weather forecasting models

Community Input White Paper for the

Committee on Earth Science and Applications from Space

ESAS 2017 Request for Information (RFI #2)

May 15, 2016

Eric Fetzer, Thomas Pagano, Darren Drewry, Ali Behrangi, Joao Teixeira
Jet Propulsion Laboratory, California Institute of Technology

Amir AghaKouchak,
University of California Irvine,

Pietro Ceccato
The International Research Institute for Climate and Society
The Earth Institute, Columbia University, Lamont Campus,

Mitch Goldberg
National Oceanic and Atmospheric Administration,

Joel Susskind
NASA Goddard Space Flight Center,

Chris Barnet
Science and Technology Corporation

correspondence: eric.j.fetzer@jpl.nasa.gov

Why High Spatial Resolution Matters

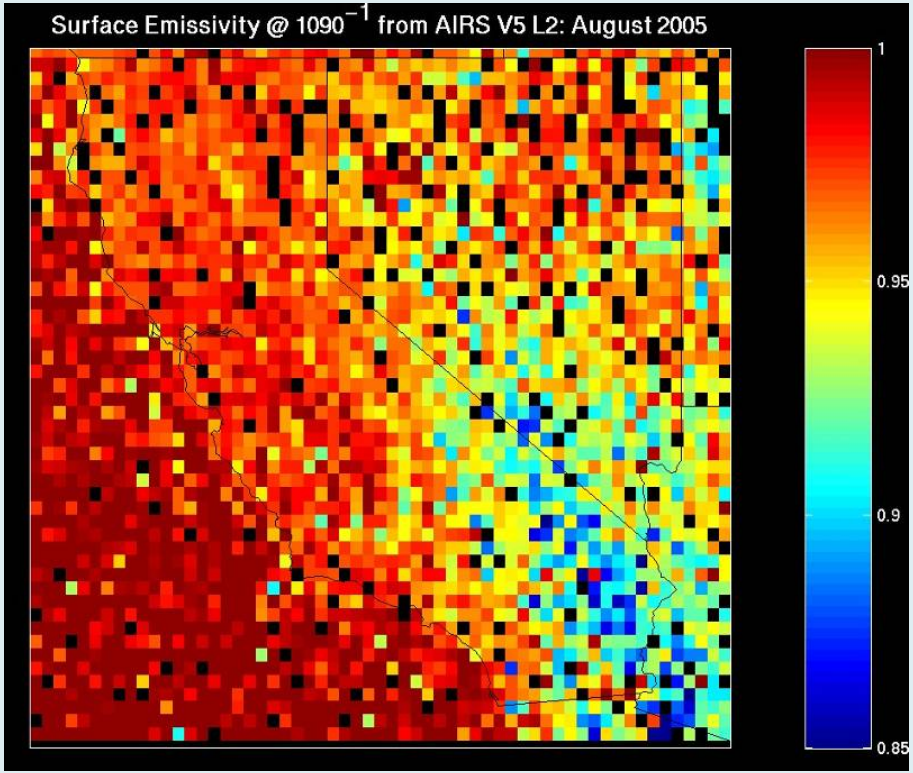

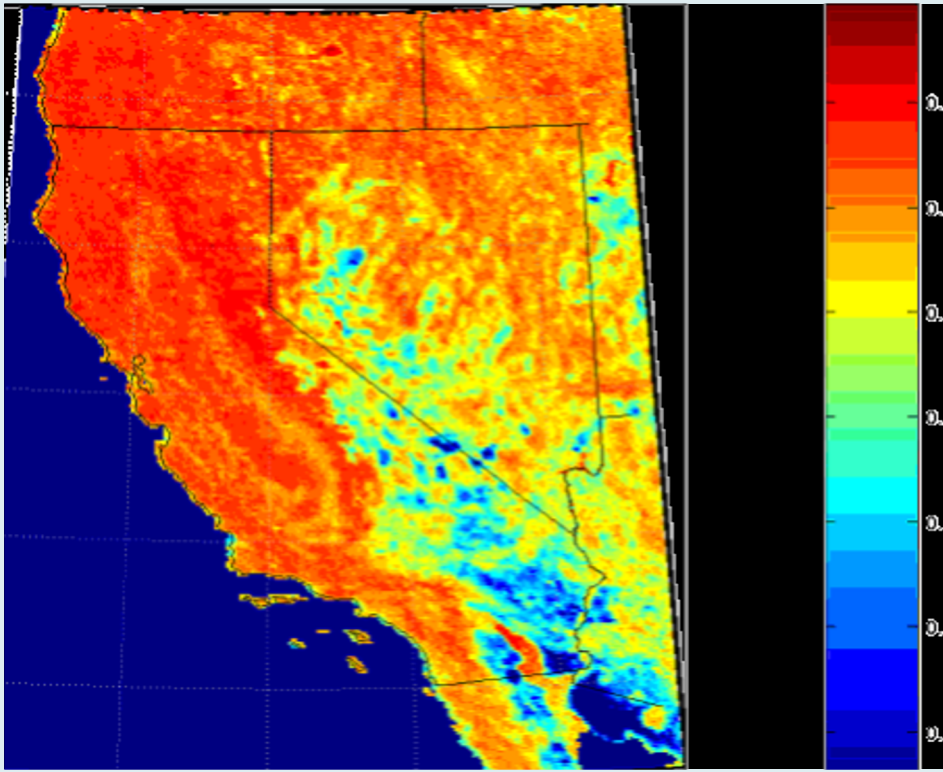

Left: surface emissivity as observed by AIRS/AMSU at 45 km resolution. Right: emissivity as observed by MODIS at 5 km resolution. Hulley et al., from Decadal Survey White Paper.

Topography and emissivity can be as variable as clouds at scales of kilometers

JPL

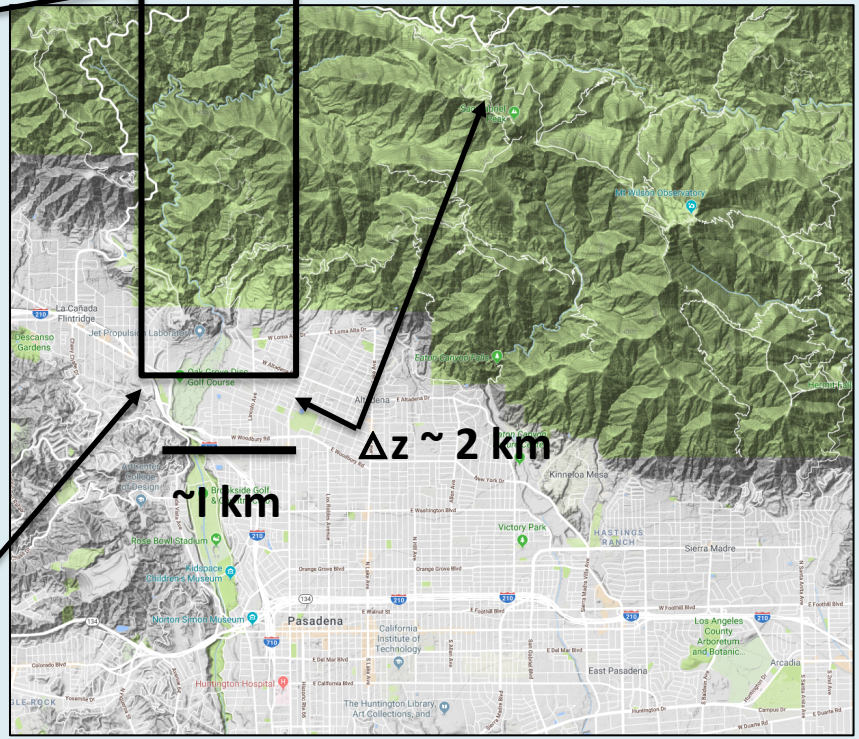

JPL and vicinity

ECOSTRESS 70 m Land Surface Temperatures

What is the near-surface atmosphere doing at ~1 km resolution?

Box containing JPL (from previous slide)

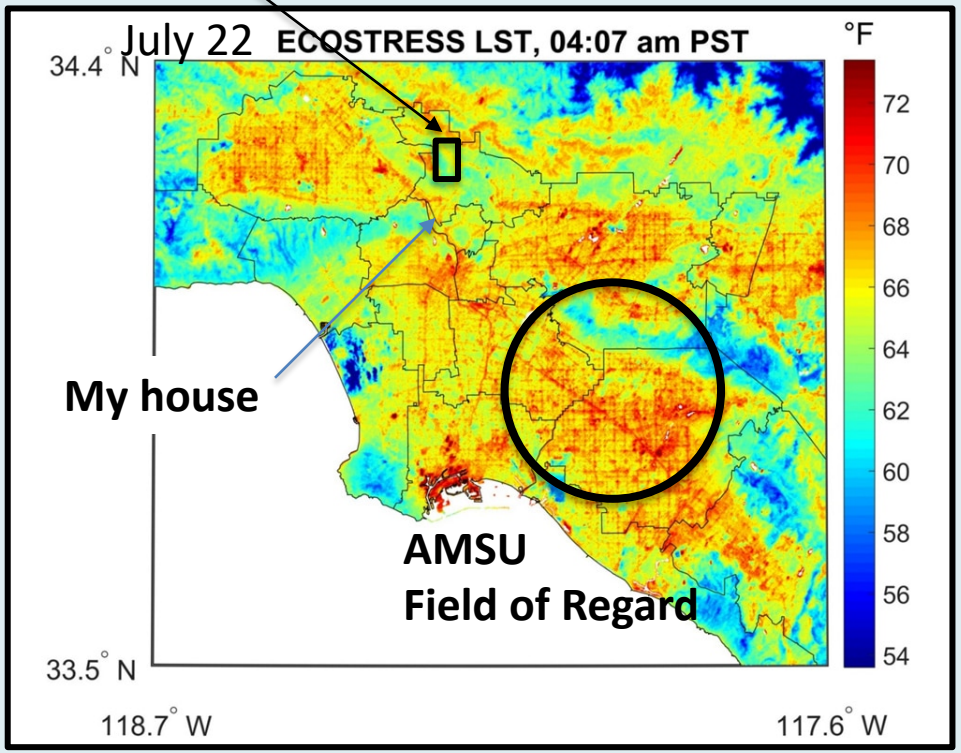

Can't ignore the diurnal cycle

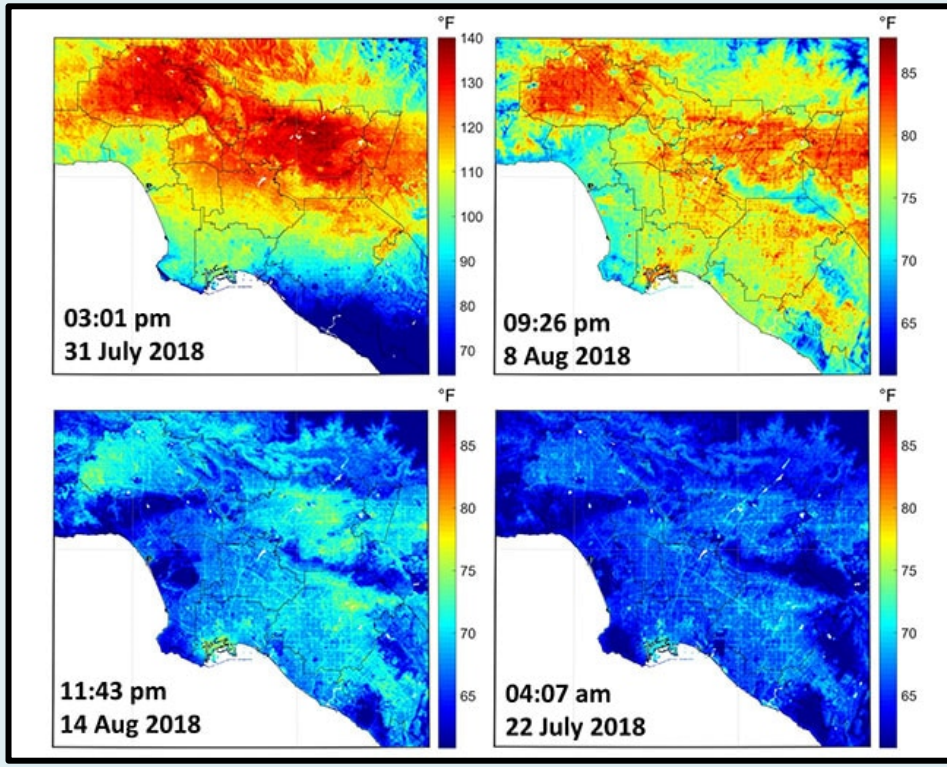

Some Effects are Very Local:

Mosquitoes and Dengue Fever

Dengue fever incidence in the Brazilian state of Parana (top curve) was preceded by high epidemic potential (second curve), and warm, humid conditions as indicated by the bottom three curves of AIRS-derived surface air temperature, vapor pressure deficit and relative humidity, respectively. Here ascending / descending indicates daytime/nighttime conditions. Note in particular that the dengue fever outbreaks in 2010 and 2011 are preceded by low nighttime vapor pressure deficit and high relative humidity.

Darren Drewry, from Decadal Survey white paper.

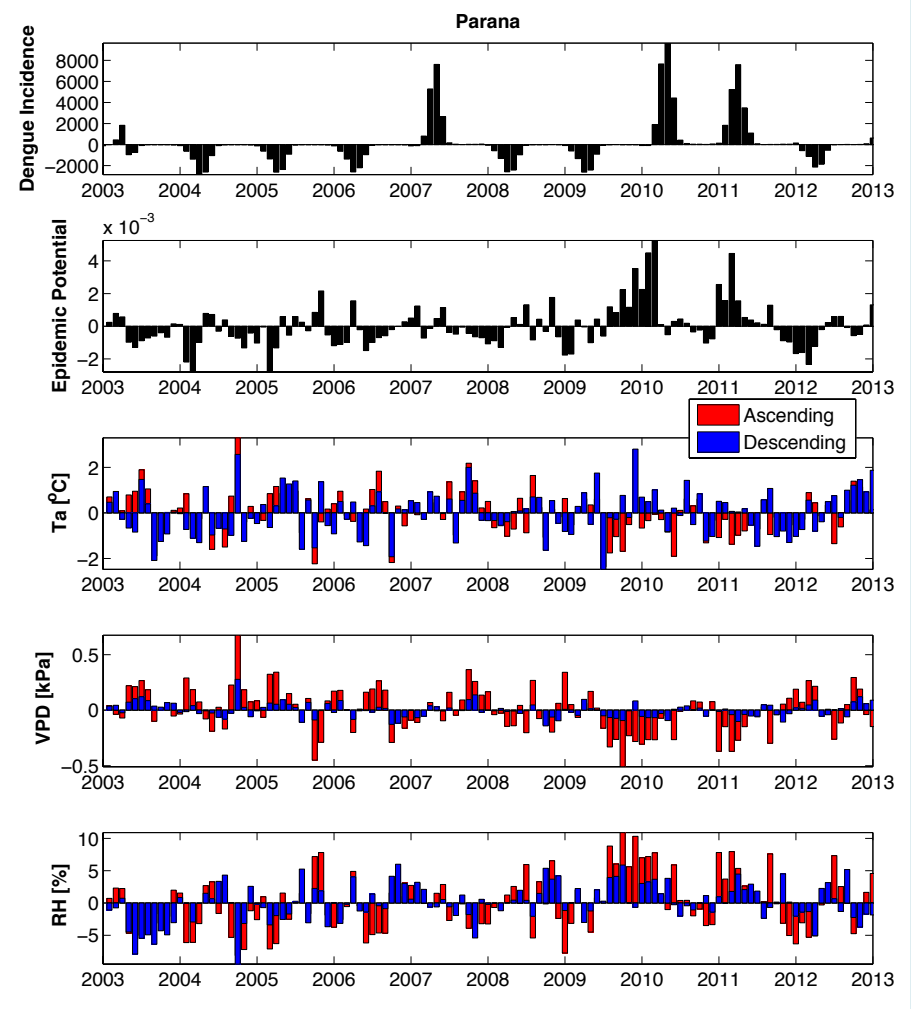

Can’t ignore the diurnal cycle: GOES IR



IR Sounder CubeSats Support a Wide Range of Uses

- Gap Mitigation
  - Support the NOAA Joint Polar Satellite System (JPSS) project as a gap mitigation of infrared sounding in the event of a loss of the Cross-track Infrared Sounder (CrIS) instrument
- Improved Timeliness
  - Low cost of IR Sounder CubeSats lends itself to placement in orbits to complement existing sounders and improve revisit time
- 3D AMV Winds
  - 2 or 3 instruments flown in formation and separated in time by 15 min – 1 hr would measure 3D Atmospheric Motion Vector (AMV) winds
- Atmospheric Turbulence
  - Trading a larger telescope for the scan capability enables hyperspectral imaging at high spatial resolutions enabling measurements of atmospheric turbulence
- Atmospheric Chemistry
  - The CubeSat IR Sounders can be tailored to see a variety of gases in addition to CO including N2O and HDO with moderate to high spatial resolution.

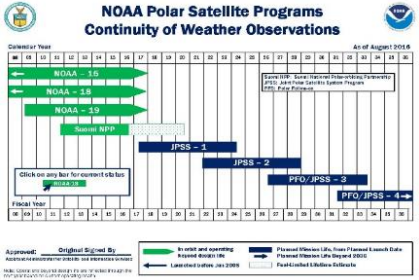

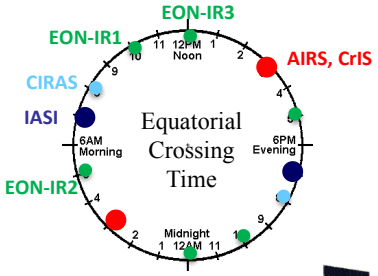

AIRS Carbon Monoxide



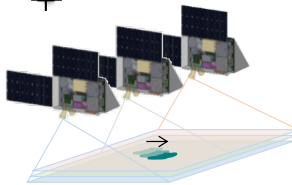

Grating Spectrometer Atmospheric Infrared Sounder Technology Development at NASA JPL and Industry

	AIRS	MIRIS	CIRAS
Spectrometers	AIRS BAE Systems Pupil-Imaging Grating Spectrometer FOV = 1.1° D = 2 mm	SIRAS, SIRAS-G Ball Aerospace Imaging MWIR Grating Spectrometer FOV = 16° D = 25 mm	 CIRAS Ball Aerospace / JPL Imaging MWIR Immersion Grating Spectrometer FOV = 16° D = 15 mm
Detectors	 AIRS BAE Systems PV/PC HgCdTe 17 modules 2 x ~180 100 x 50 um	 CHROMA Teledyne PV HgCdTe 13.5 um Cutoff 480 x 1280 30 x 30 um	 HOTBIRD JPL 5.5 um Cutoff 640x512 24 x 24um
Dewars	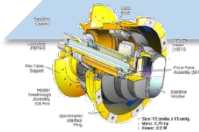 AIRS BAE Systems Cryo Dewar	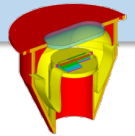 SIRAS Ball Aerospace Reflecting Warmshields	 CIRAS IR Cameras IDCA
Cryocoolers	 AIRS Northrop Grumman Pulse Tube Cryocoolers	ABI / OCO-2 Northrop Grumman Smaller Pulse Tube Cryocoolers	Ricor K508 Integral Sterling Cryocooler

AIRS 2002



MIRIS 2010 (Concept)

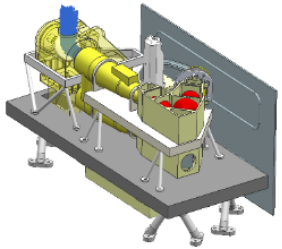

CIRAS (Concept)

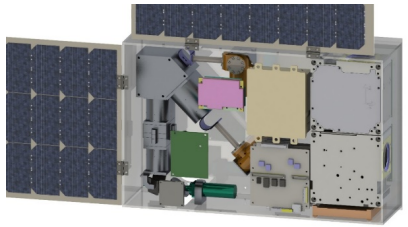

CubeSat Infrared Atmospheric Sounder (CIRAS) Hardware Subsystems

FPA
HOTBIRD
(JPL)



Camera Electronics
(IR Cameras)



Dewar (IDCA)
(IR Cameras)



Cryocoolers +
Electronics
(Ricor K508N)



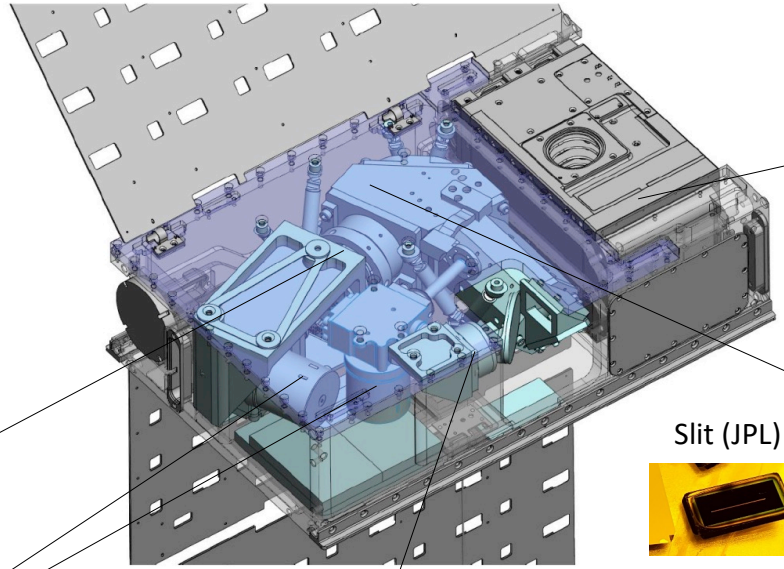

Payload
Electronics

Stepper Motor +
Mirror
(Lin Eng)

Blackbody
Assembly
Black Silicon



Spacecraft
(BCT)

Optics Assembly
(Ball)

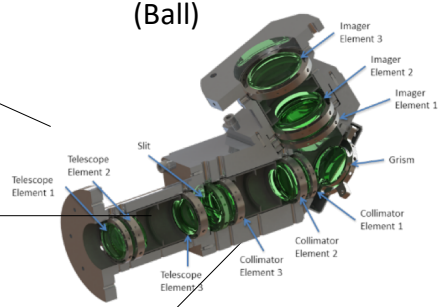

Slit (JPL)

Immersion
Grating (JPL)



CIRAS spectral performance comparable to AIRS in the MWIR

CIRAS Spectral like AIRS but Extends into the Water Band

1950 cm^{-1} – 2450 cm^{-1}

Δv = 1.2-2.0 cm^{-1} , N_{ch} = 625

CIRAS Information Content Extends from the Surface to 300 mb

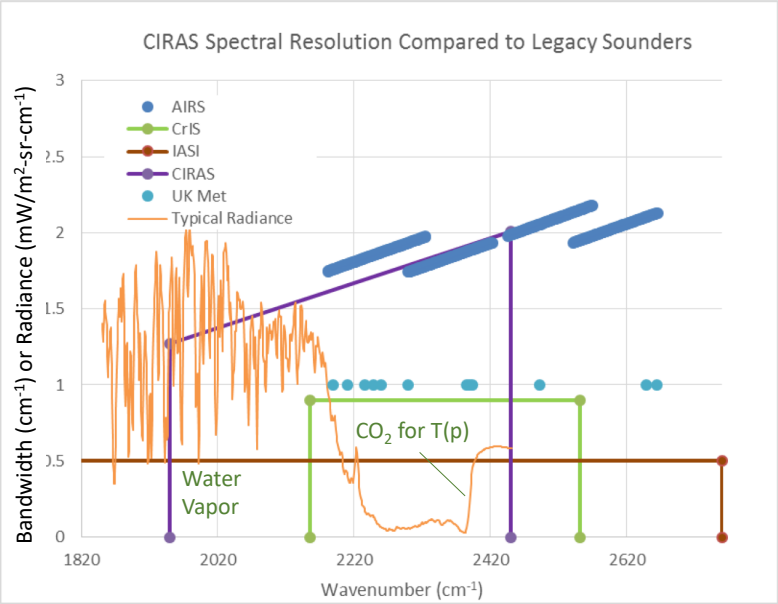

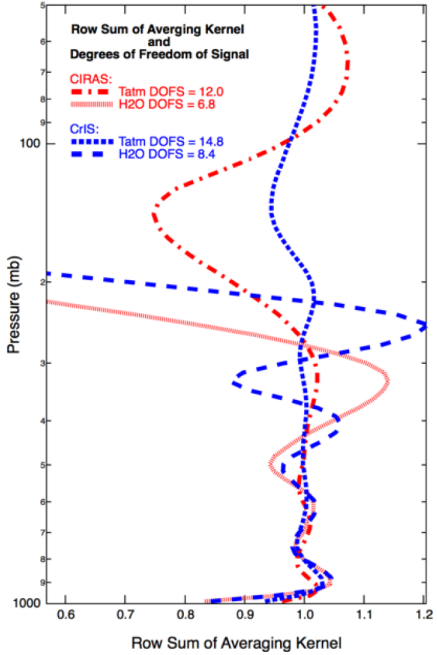

MIRIS + OCI Can be Next Gen Imager Sounder Facility Instruments

NASA (Aqua/Terra) 1999-2022

MODIS



1 km GSD, ±55°
0.4-14.4 µm
220 kg, 160 W
1.5 m³, 11 Mbps

AIRS

14 km GSD, ±49.5°
2378 Channels
0.4-15.4 µm
177 kg, 256 W
0.9 m³, 1.3 Mbps

NPP/JPSS 2011-2038?

VIIRS



<1 km GSD, ±55°
0.4-14.4 µm
270 kg, 240W
1.5 m³, 11 Mbps

CrIS



14 km GSD, ±48.3°
1305 Channels
165 kg, 135 W,
0.5 m³, 1.5 Mbps

Future = Hyperspectral > 2038?

OCI

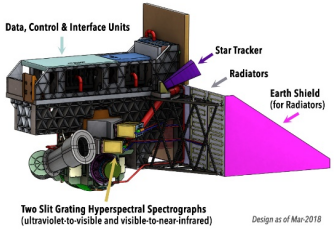

1 km GSD. ±58°
>100 Channels
0.35-2.26 µm
241 kg, 275 W
~0.75 m³, 13 Mbps

MIRIS

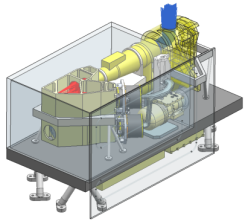

0.25 x 0.5 km Imaging
<2 km Sounding
Scans ±55°
4096 Channels
3.3-15.4 µm
100 kg, 150 W
0.5 m³, 40 Mbps

T.S. Pagano, C.R. McClain, "Evolution of Satellite Imagers and Sounders for Low Earth Orbit and Technology Directions at NASA', Proc. SPIE, 7807-20, San Diego, California, August 2010

From Tom's introductory remarks.

Summary and Questions

Five currently orbiting operational LEO sounders

- **Others planned into the 2030s.**

Planned sounders will not be able to characterize behavior at fine spatial (and temporal) scales.

- **Technology improvements will enable new capabilities.**

What about retrievals at fine scales (especially spatial)?

- **Aircraft data could be a useful testbed.**

What about constraints to models at ~5 km resolution?