AIRS drought application and beyond: Opportunities, challenges, and future direction

Ali Behrangi
Stephanie Granger

Jet Propulsion Laboratory,
California Institute of Technology

Why AIRS is important ?

The key factor in drying over land is that land surfaces (and the air just above them) warm, on average, about 50% more than ocean surfaces (M. M. Joshi *et al*. 2008).

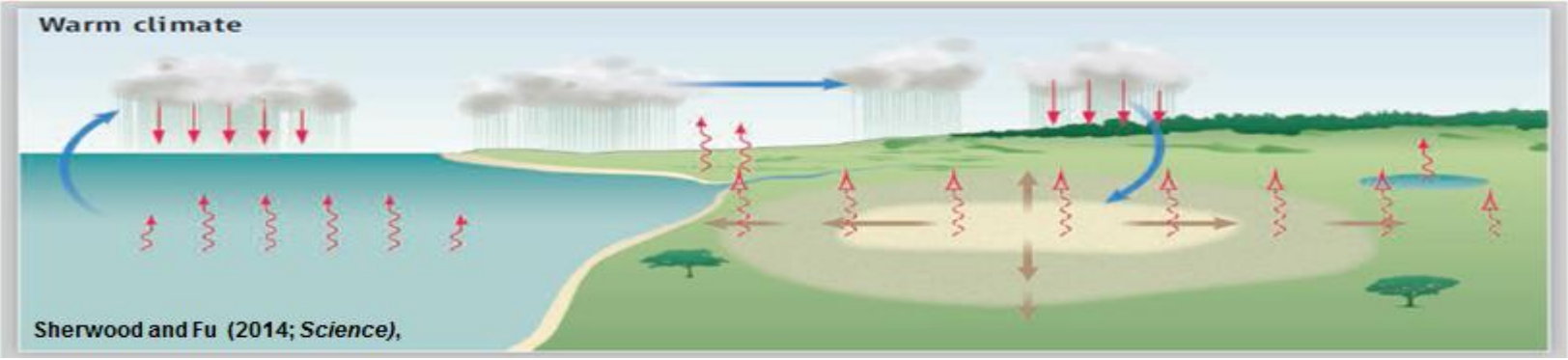

(VPD= e_s-e) will increase

Time series of percent area of CONUS in which 3-month standardized VPD is more than 1.25 standard deviation above normal.

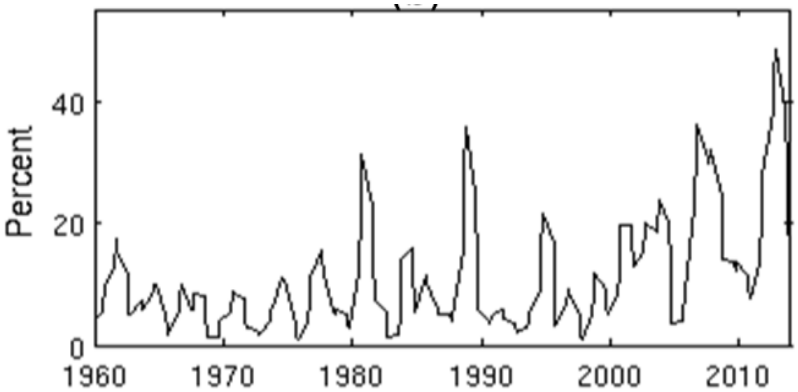

- The analysis of recent observational data shows that associations of ENSO and PDO with U.S. drought have weakened over time (Kam et al. 2014).

- Droughts are becoming less associated with oceanic variability (Kam et al. 2014) [and more with atmospheric variability]

AIRS help understand drought development processes

2012 drought

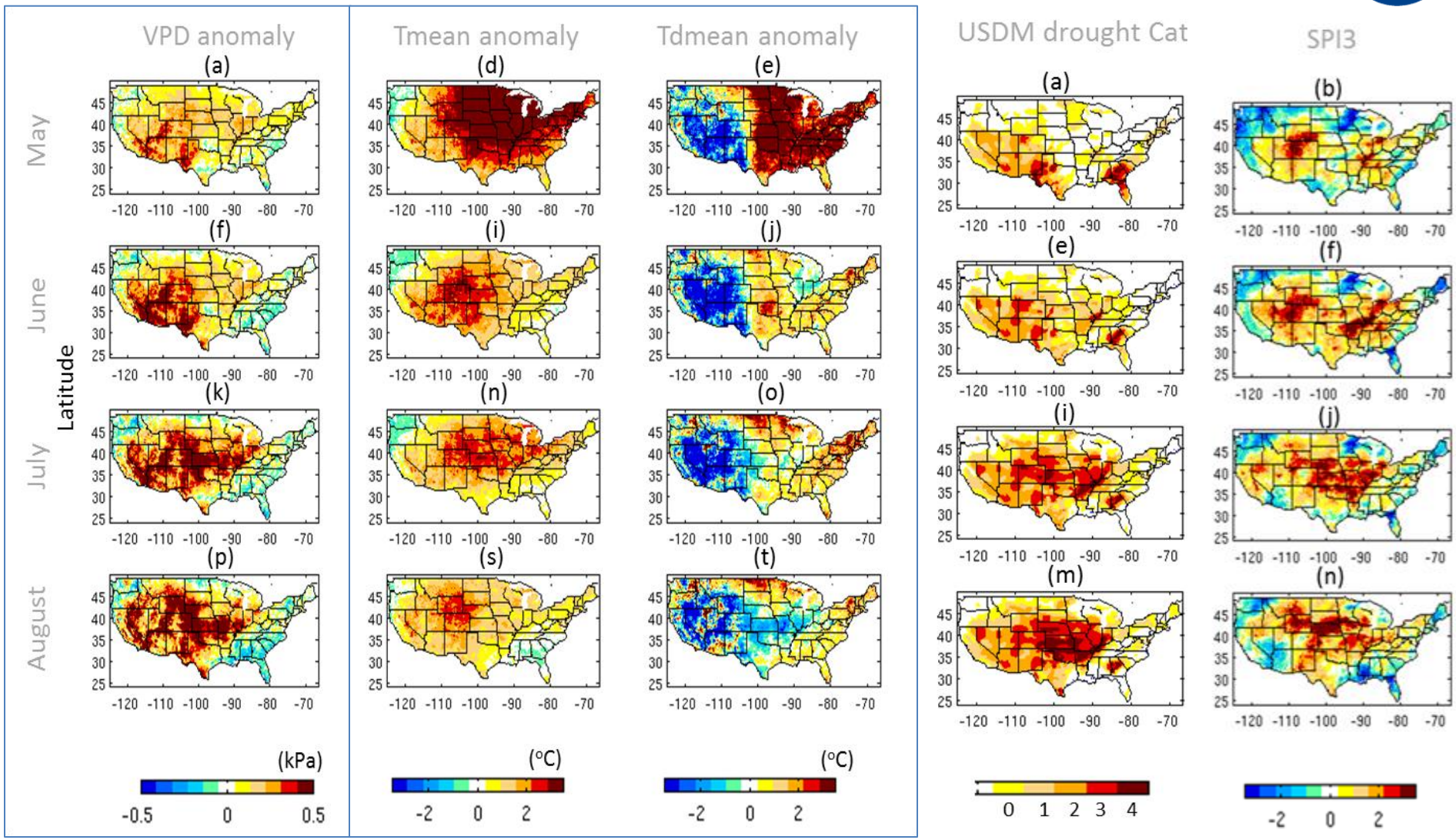

Behrangi, A., P. Loikith, E. Fetzer, H. Nguyen, and S. Granger, 2015: Utilizing Humidity and Temperature Data to Advance Monitoring and Prediction of Meteorological Drought. *Climate*, **3,** 999-1017.

Early detection of drought onset

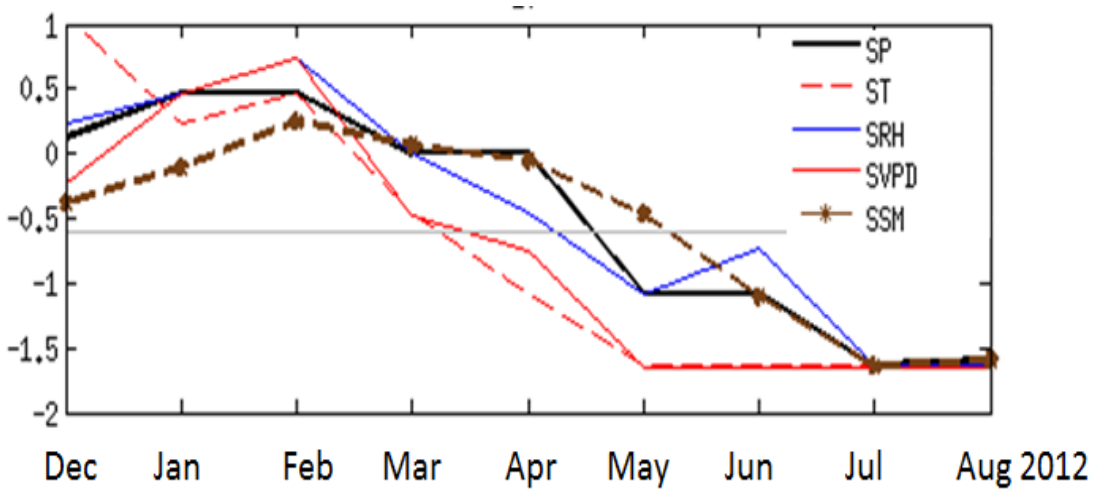

Time series of corresponding SP, SRH, SVPD, ST, and SSM for a grid box (latitude 38.5°N, longitude 103.5°W) at the central US during the 2012 drought. SSM is calculated from MERRA and the rest of the indices are calculated from PRISM.

Early detection of drought onset

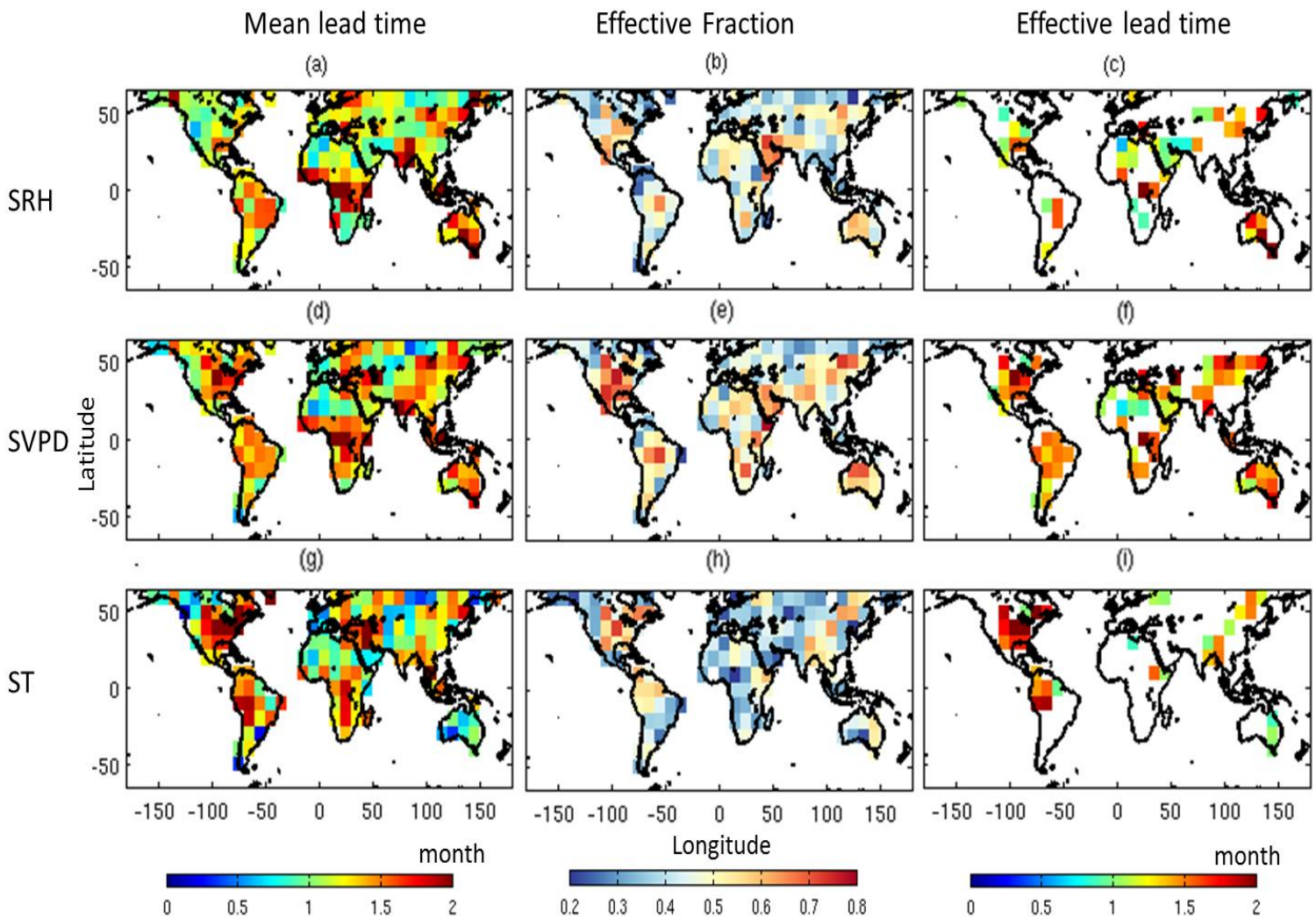

The length of data record matters

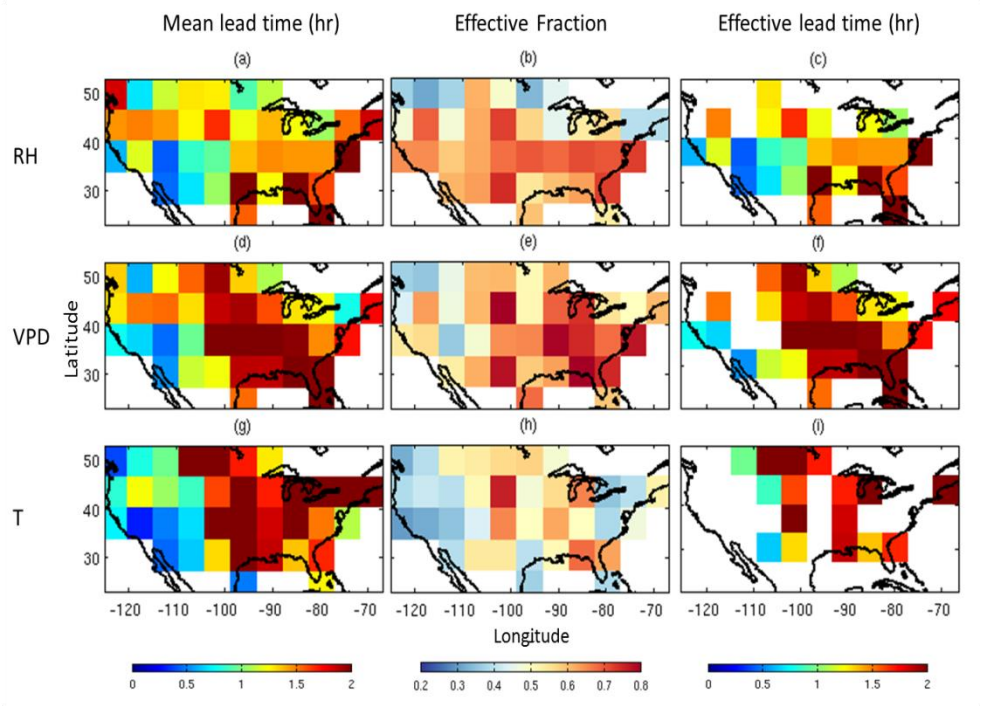

Constructed from 12 years (2003-2014) of PRISM data.

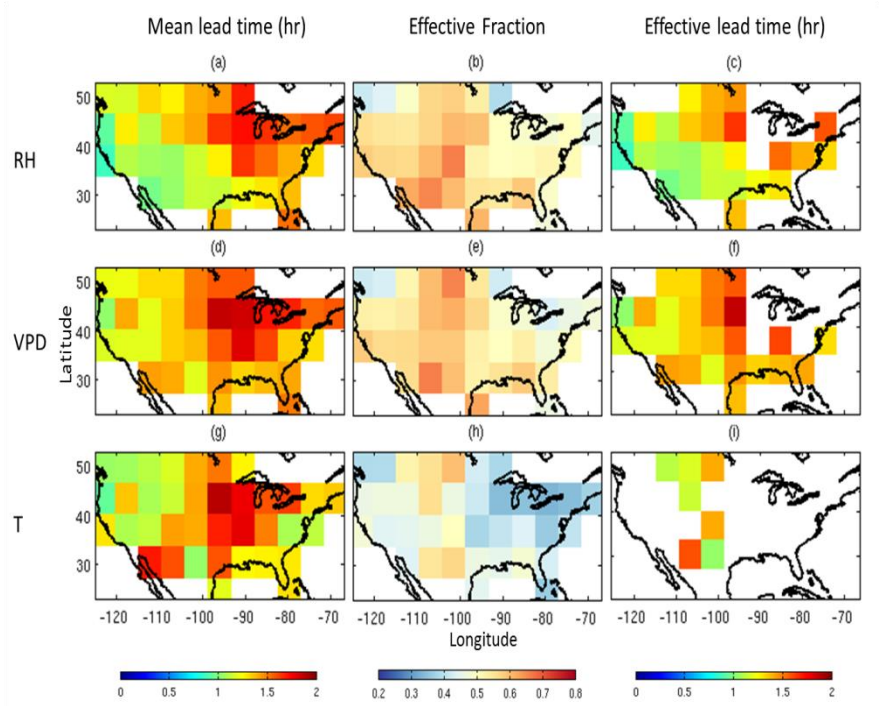

Similar to figure at left, but constructed from 65 years (1960-2014) of PRISM data.

Temperature is important for Seasonal precipitation forecast

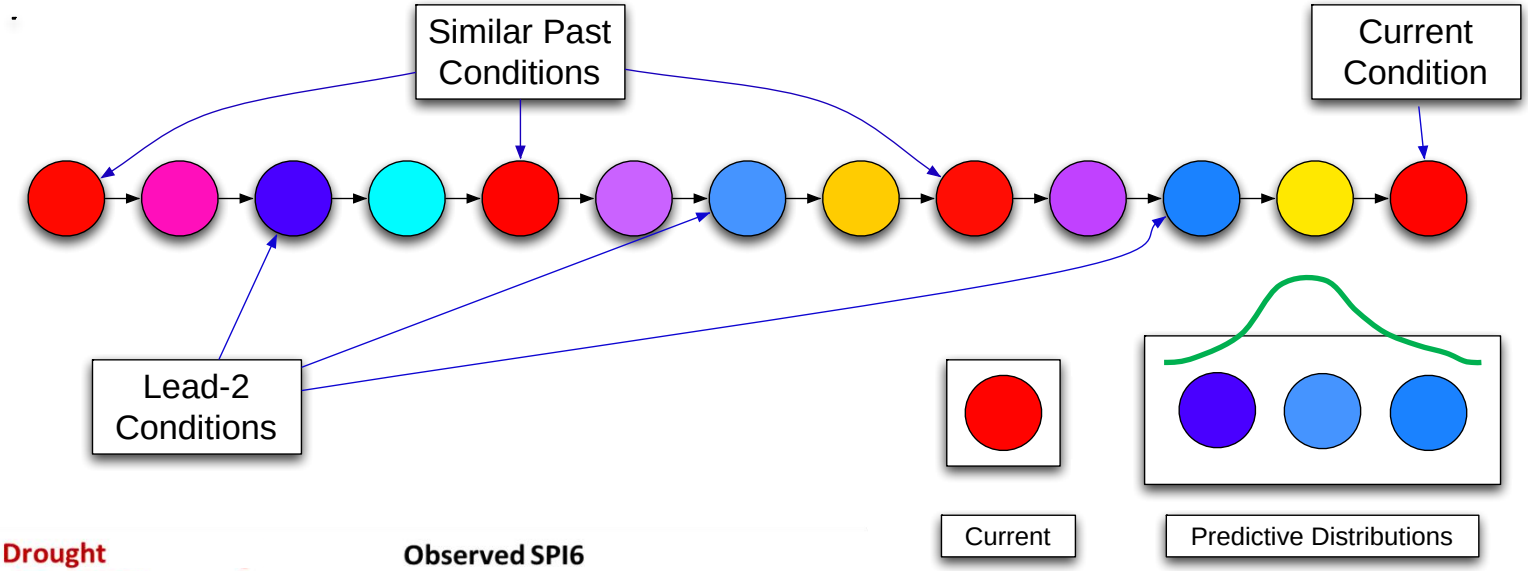

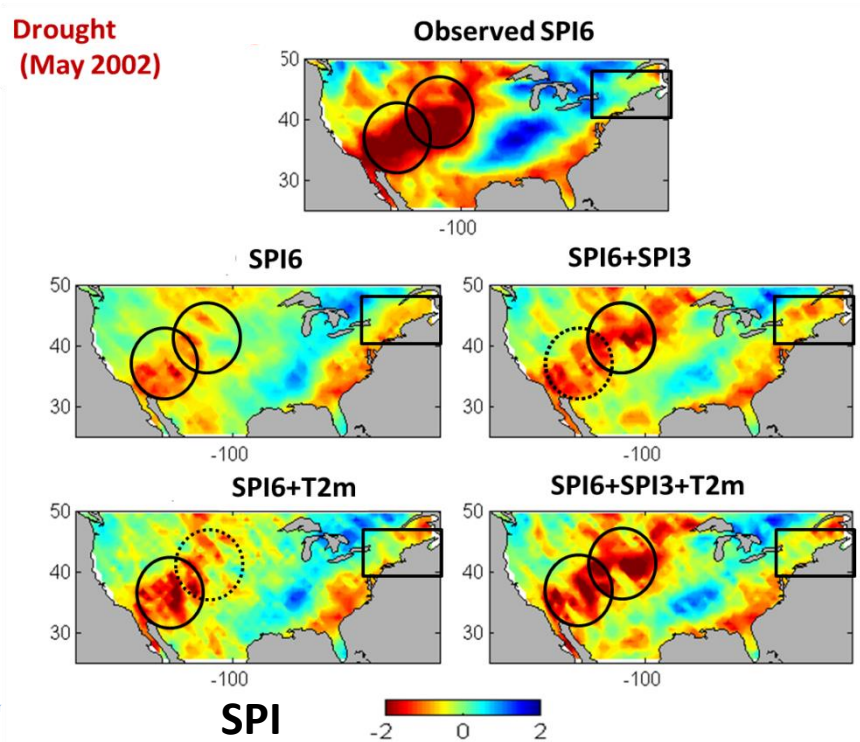

3 month lead predictions based on initial conditions in February 2002

Behrangi, A., H. Nguyen, and S. Granger, 2015: *Probabilistic Seasonal Prediction of Meteorological Drought Using the Bootstrap and Multivariate Information*. Journal of Applied Meteorology and Climatology, **54,** 1510-1522.

AIRS to understand the environment of drought

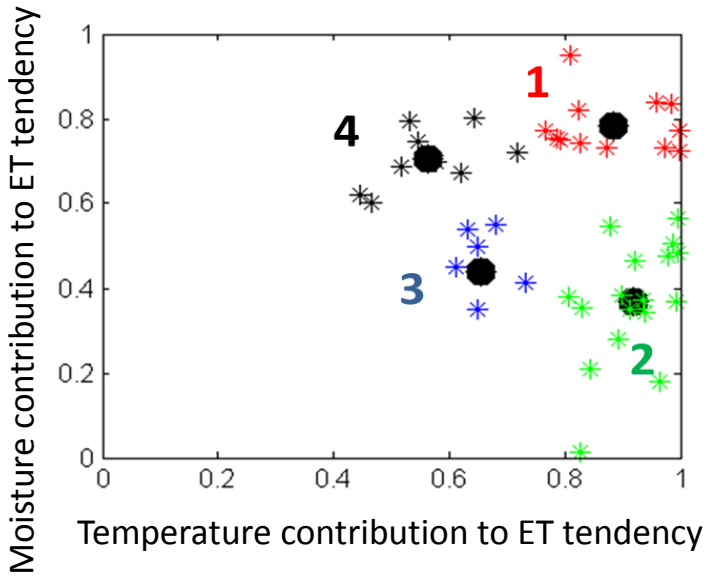

SPI/SPEI

USDM

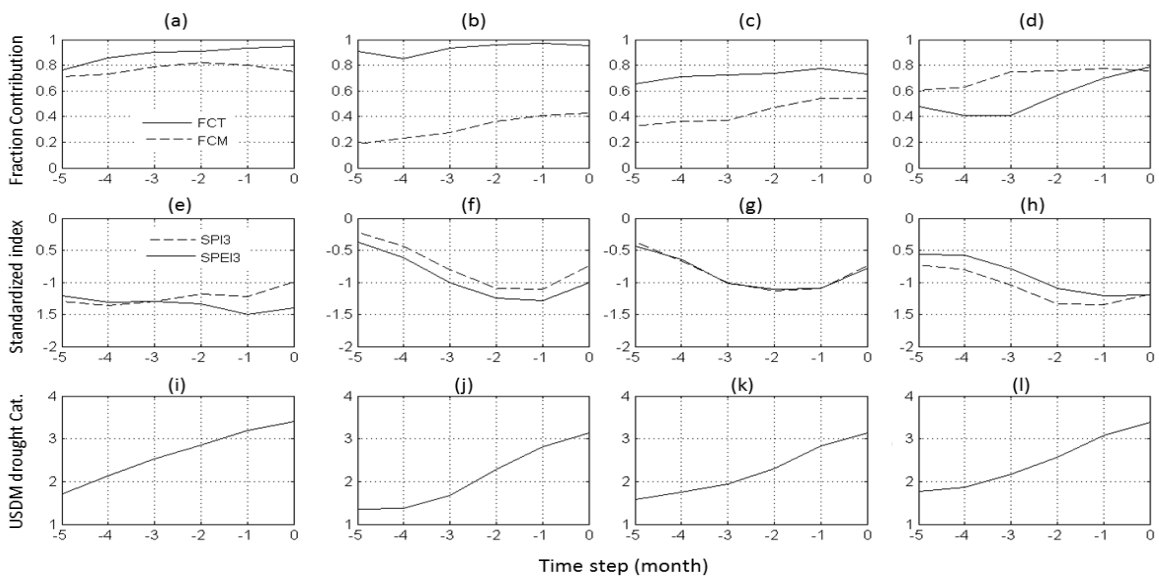

Behrangi, A., P. Loikith, E. Fetzer, H. Nguyen, and S. Granger, 2015: Utilizing Humidity and Temperature Data to Advance Monitoring and Prediction of Meteorological Drought. *Climate*, **3,** 999-1017.

Application :
Opportunities and challenges

AIRS and US drought monitor (USDM)

Feb 2016

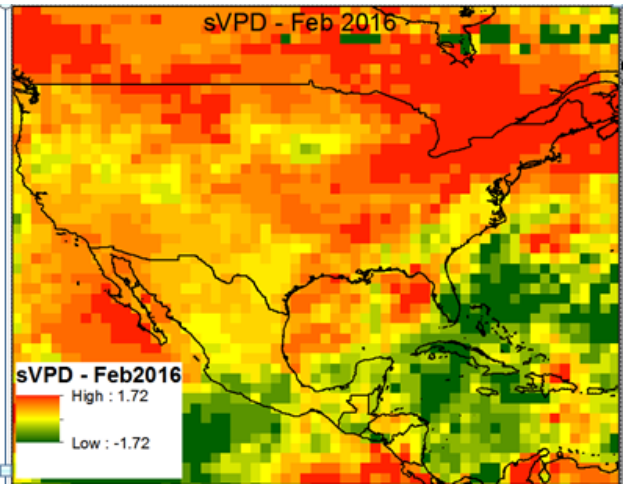

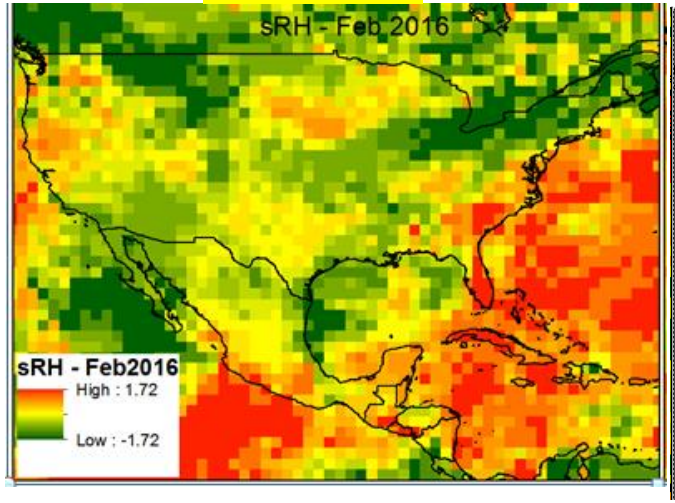

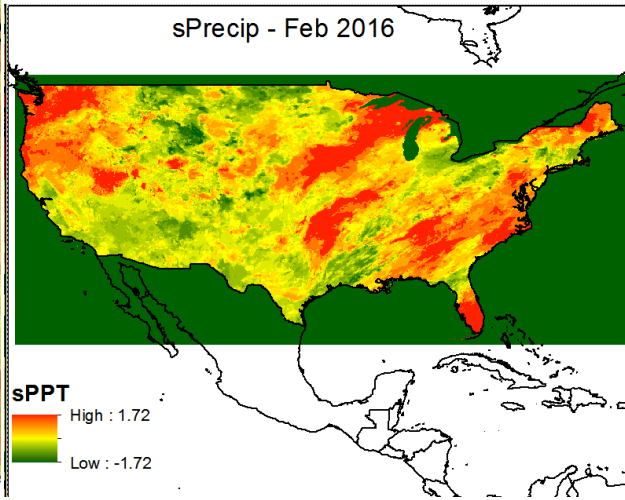

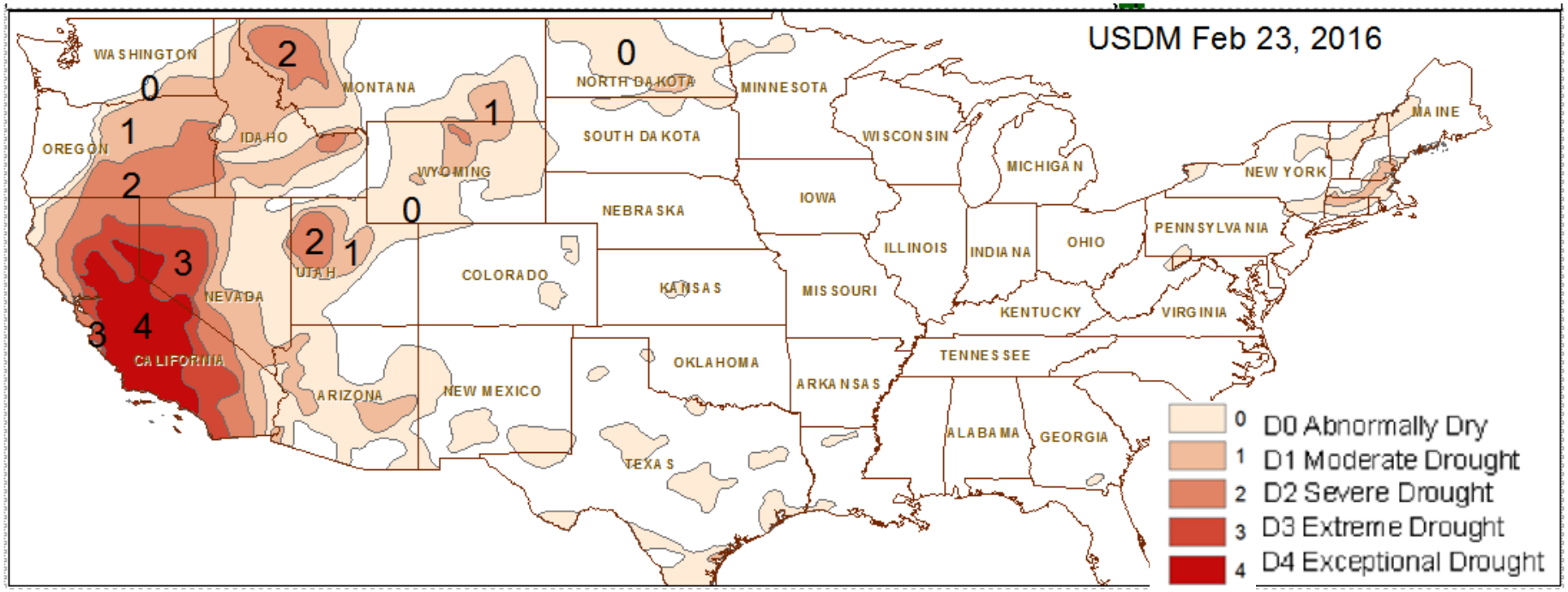

AIRS and US drought monitor (USDM)

March 2016 precip.
Not available yet

March 2016

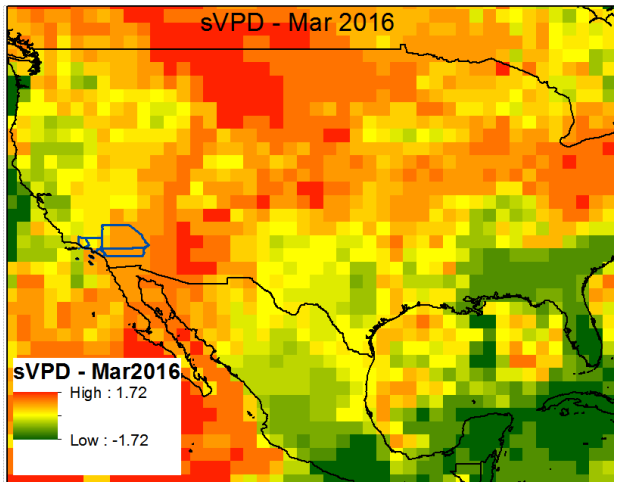

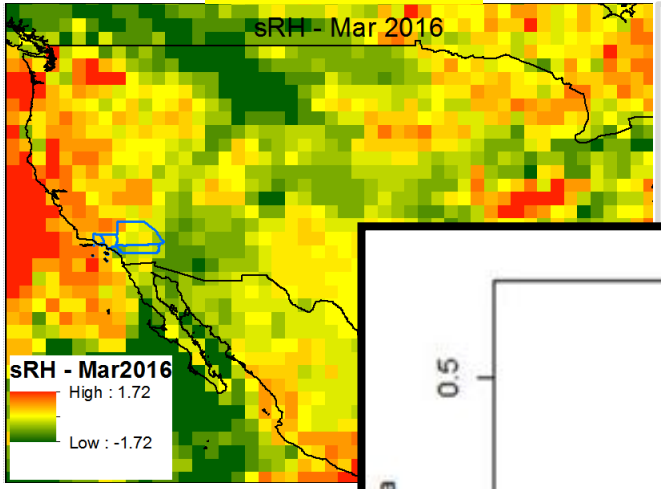

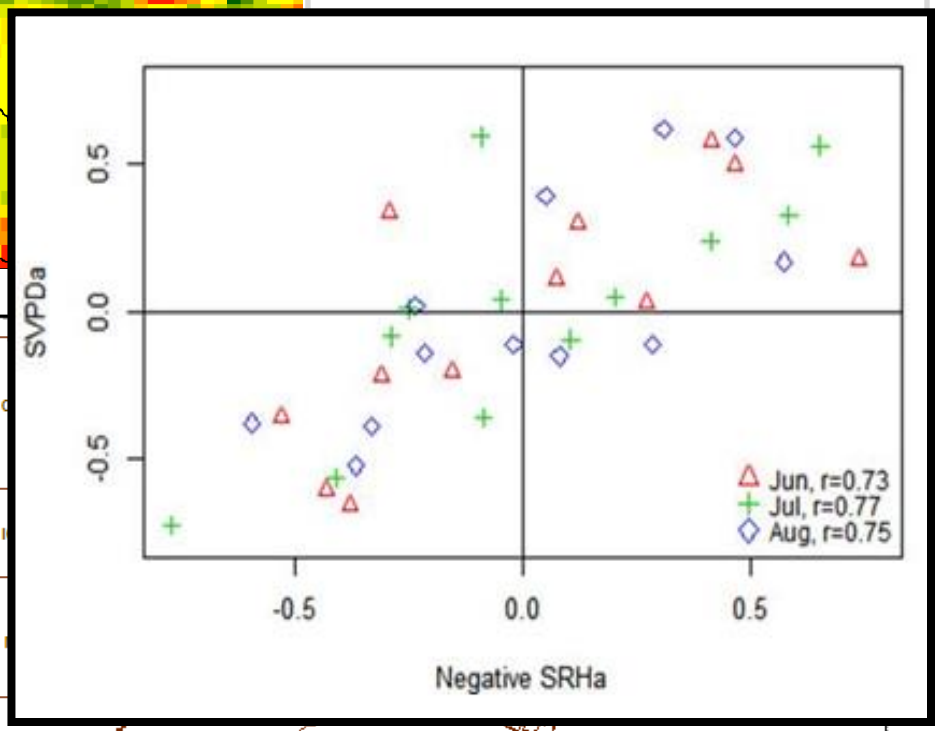

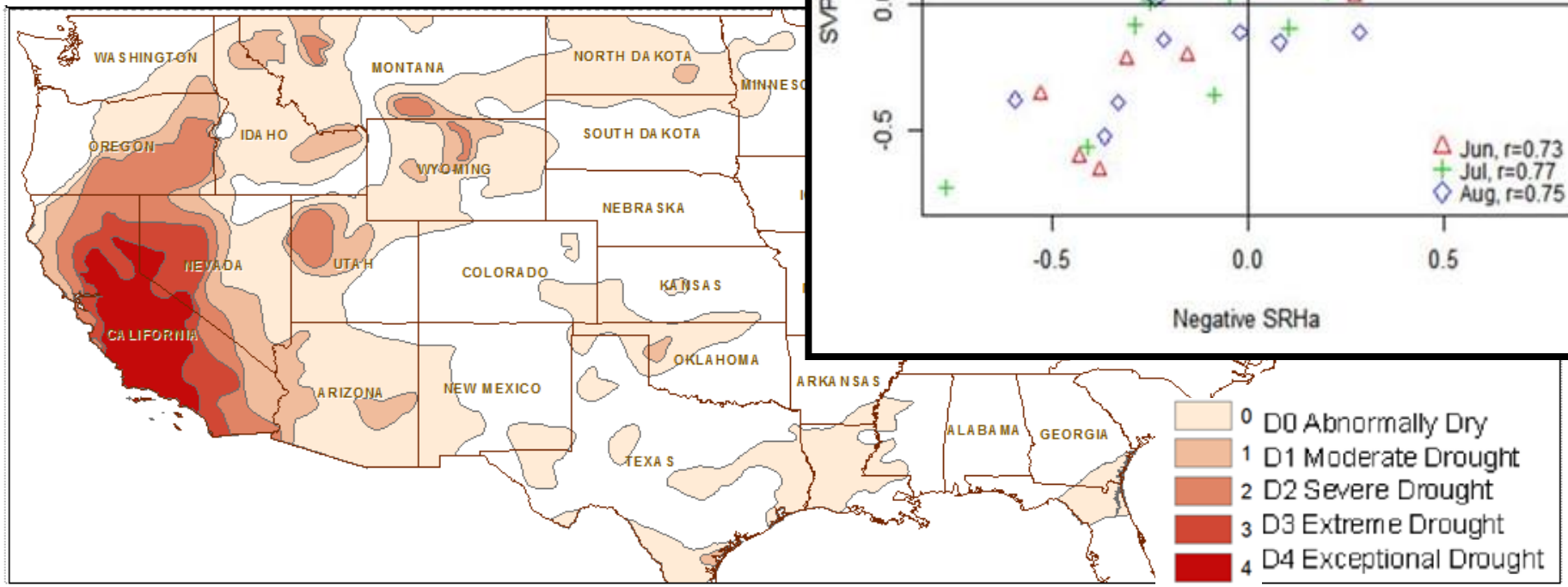

Human impact: Irrigated and non-irrigated regions

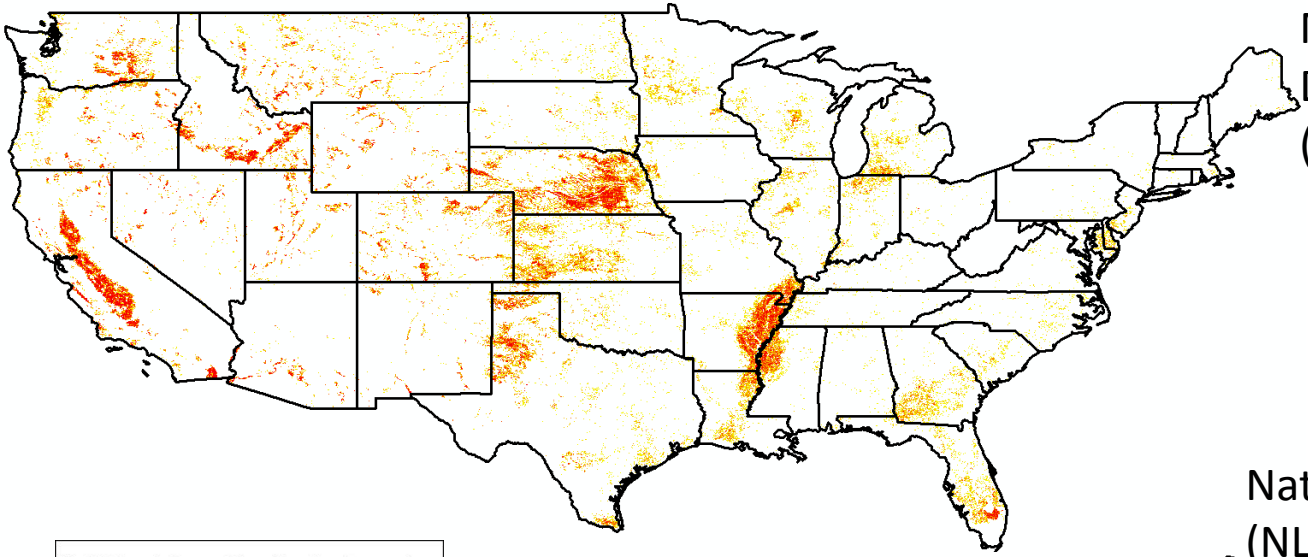

MODIS Irrigated Agriculture Dataset for the U.S. (MIrAD-US 2012) @250m,1km

National Land Cover Dataset (NLCD 2011) @30m

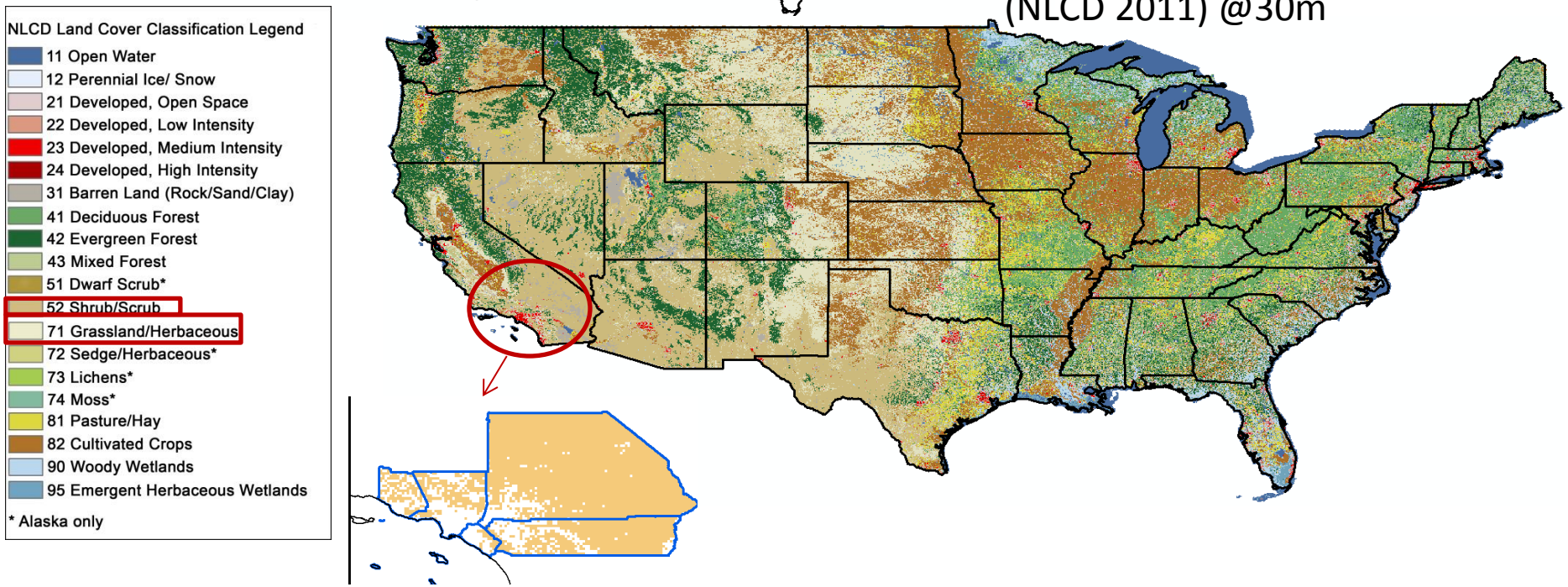

AIRS should contribute to USDM

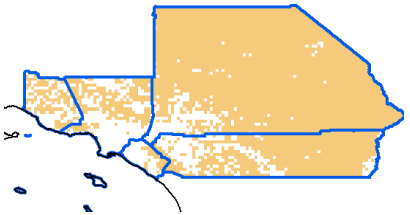

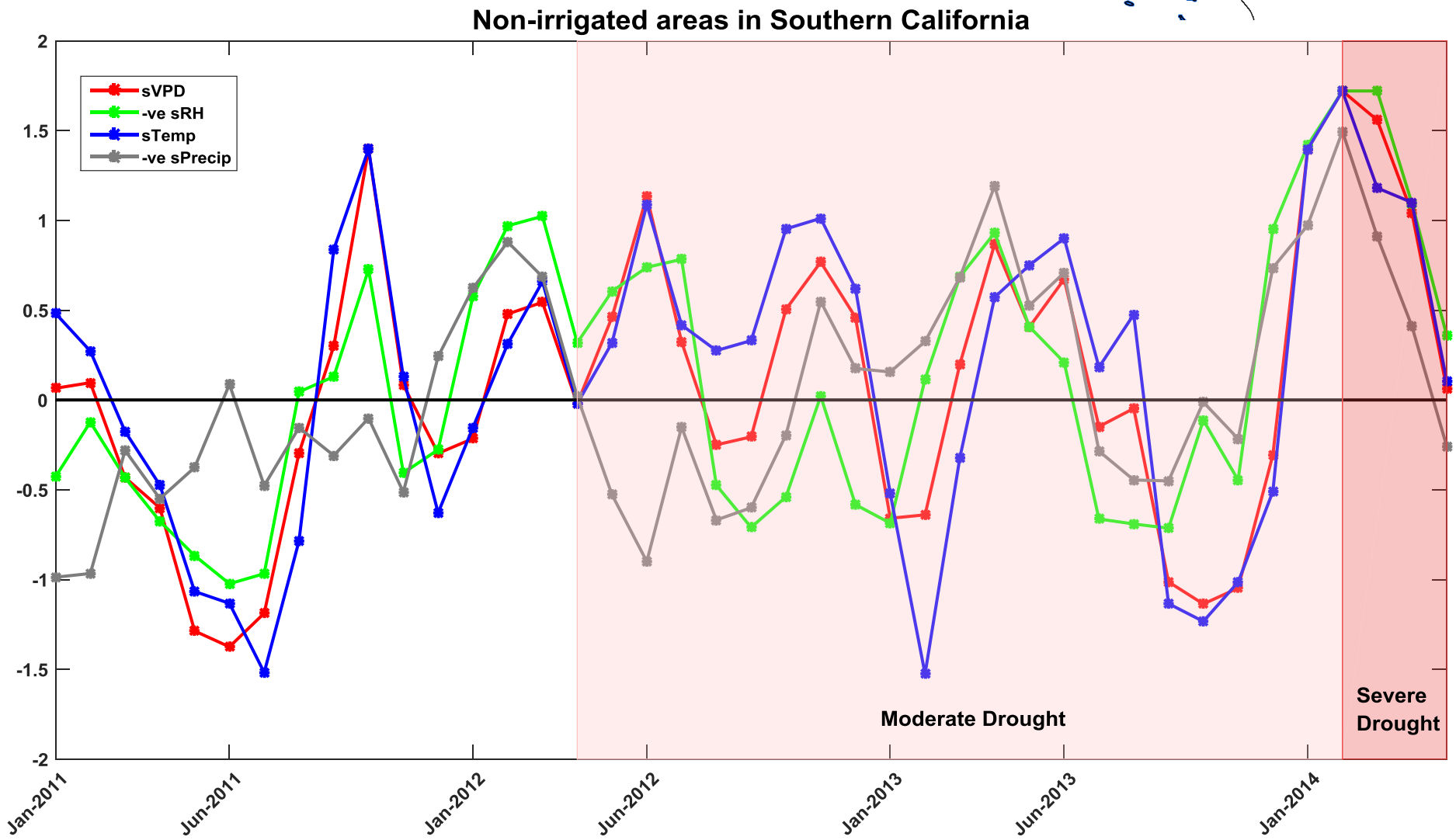

Impact on vegetation dryness

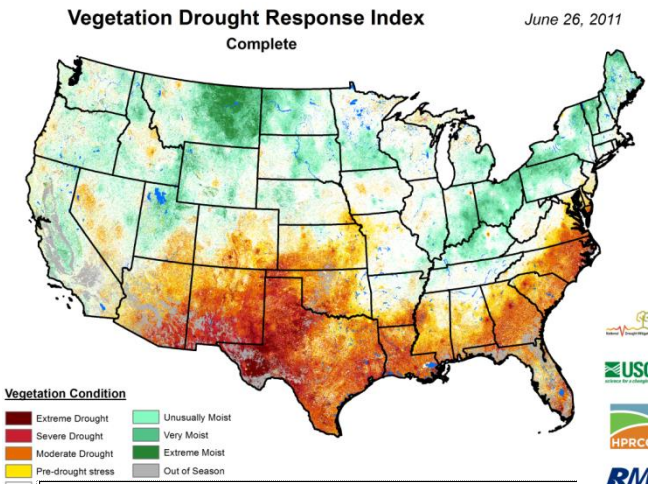

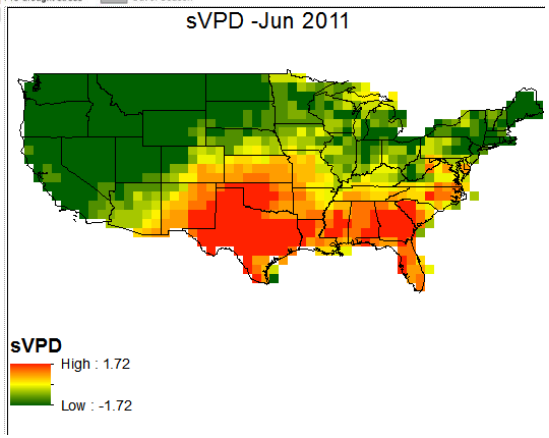

Annual burned forest area *v.* mean March–August VPD in SW forest area during 1894–2013. The figure is from Williams et al. (2014a)

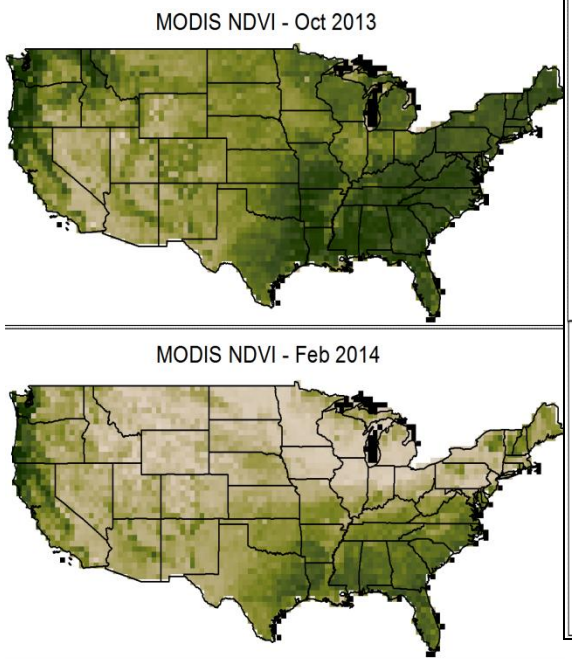

AIRS

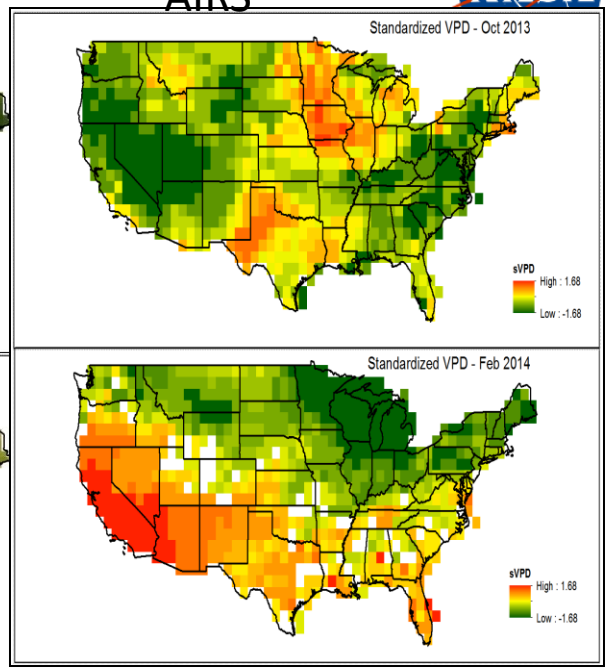

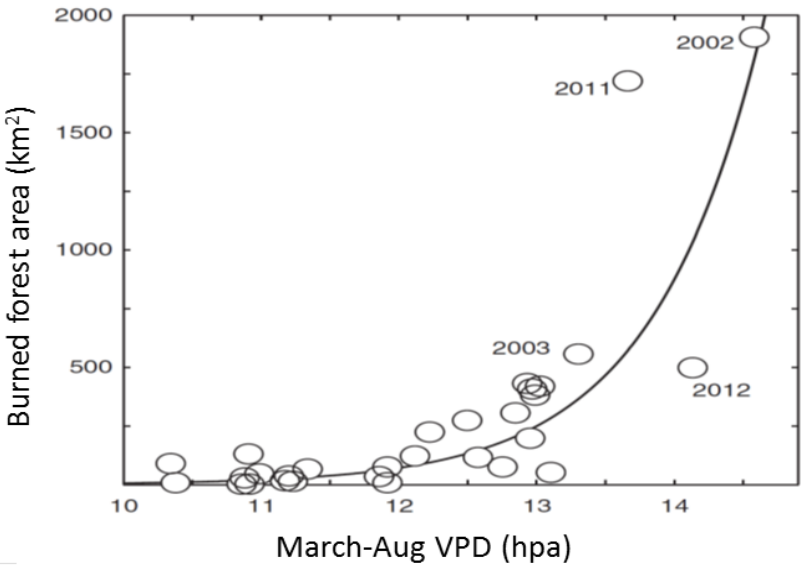

VPD and Fire danger

August 2012

USDM drought category

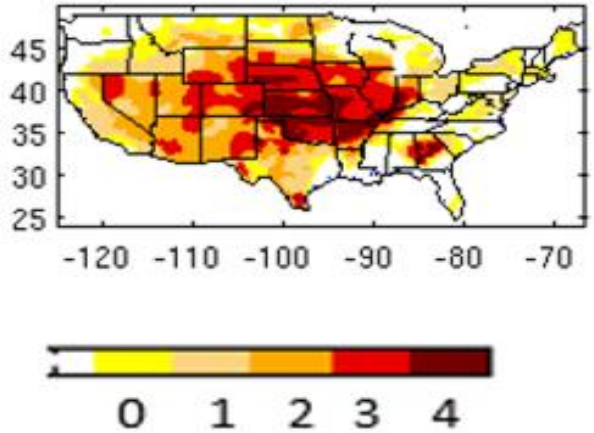

The **national fire danger rating system (NFDRS)** energy release component (ERC)

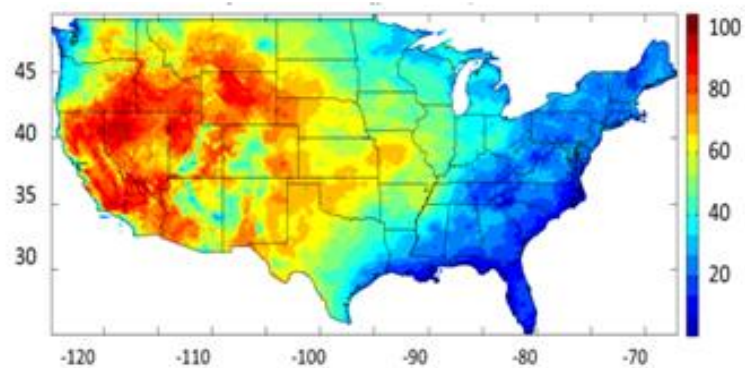

VPD anomaly

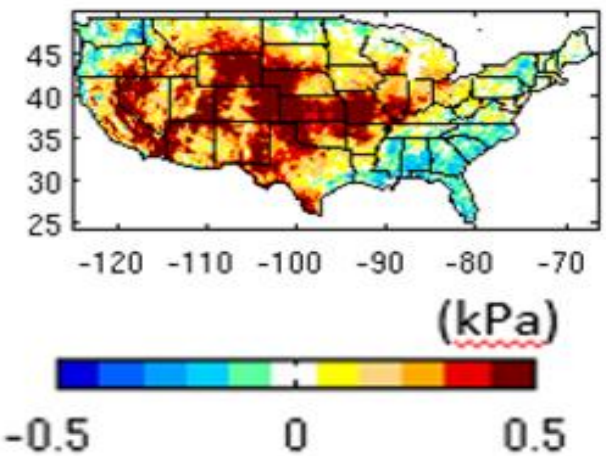

Fire occurrence : hectares burned

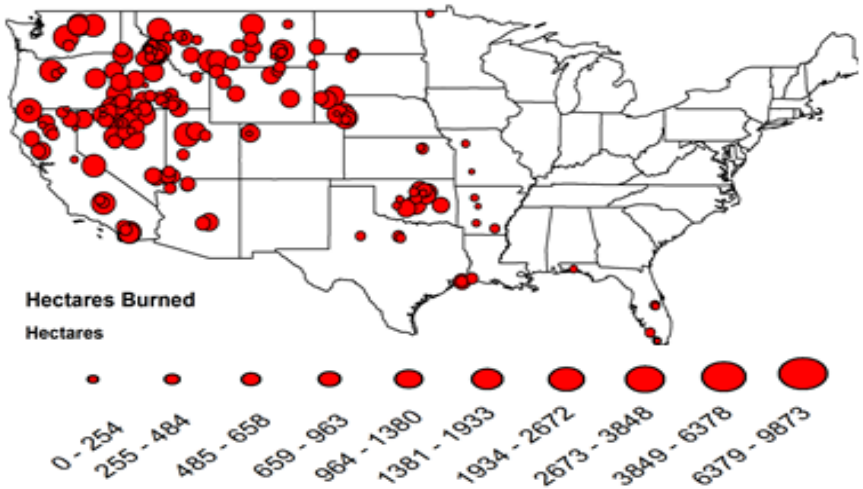

National Aeronautics and
Space Administration
Jet Propulsion Laboratory
California Institute of Technology
Pasadena, California

National Drought *Mitigation* Center/University of Nebraska-Lincoln (05/19/2016))

VPD and Fire danger

ERC using AIRS surface T and RH

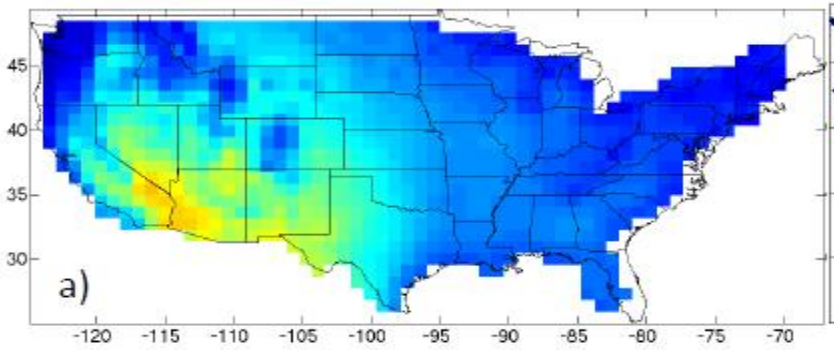

ERC using Reanalysis data (U of Idaho)

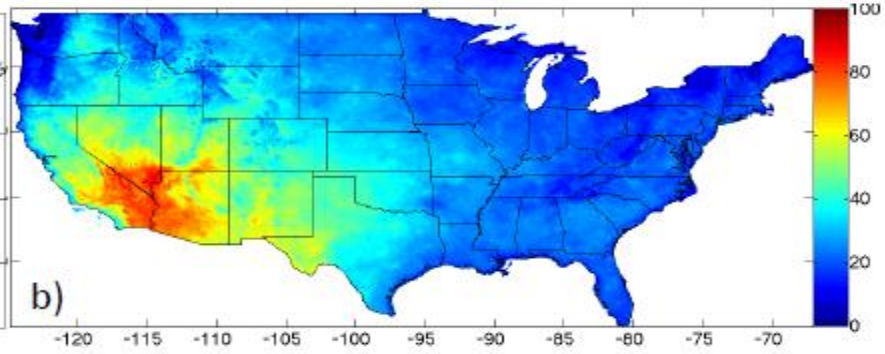

The absolute difference between mean ERC of AIRS and reanalysis

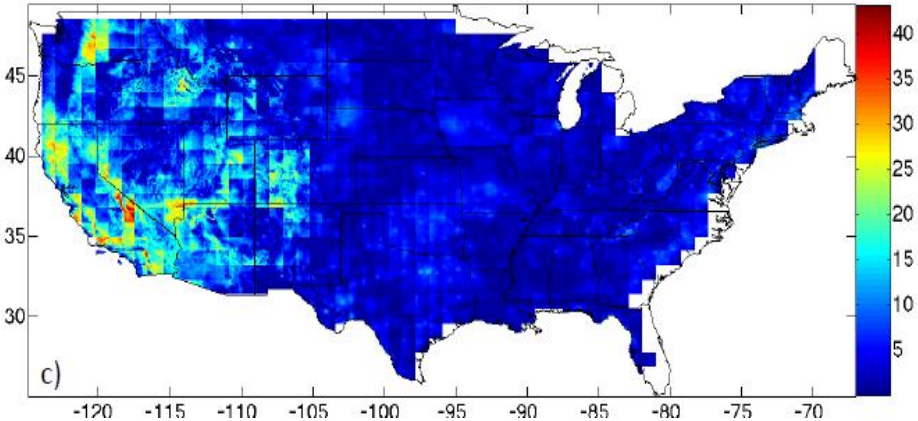

Natasha Stavros

d) Weather stations

e) Topography

Moving from 4km to 100 km grid can cause >3 °C temperature difference

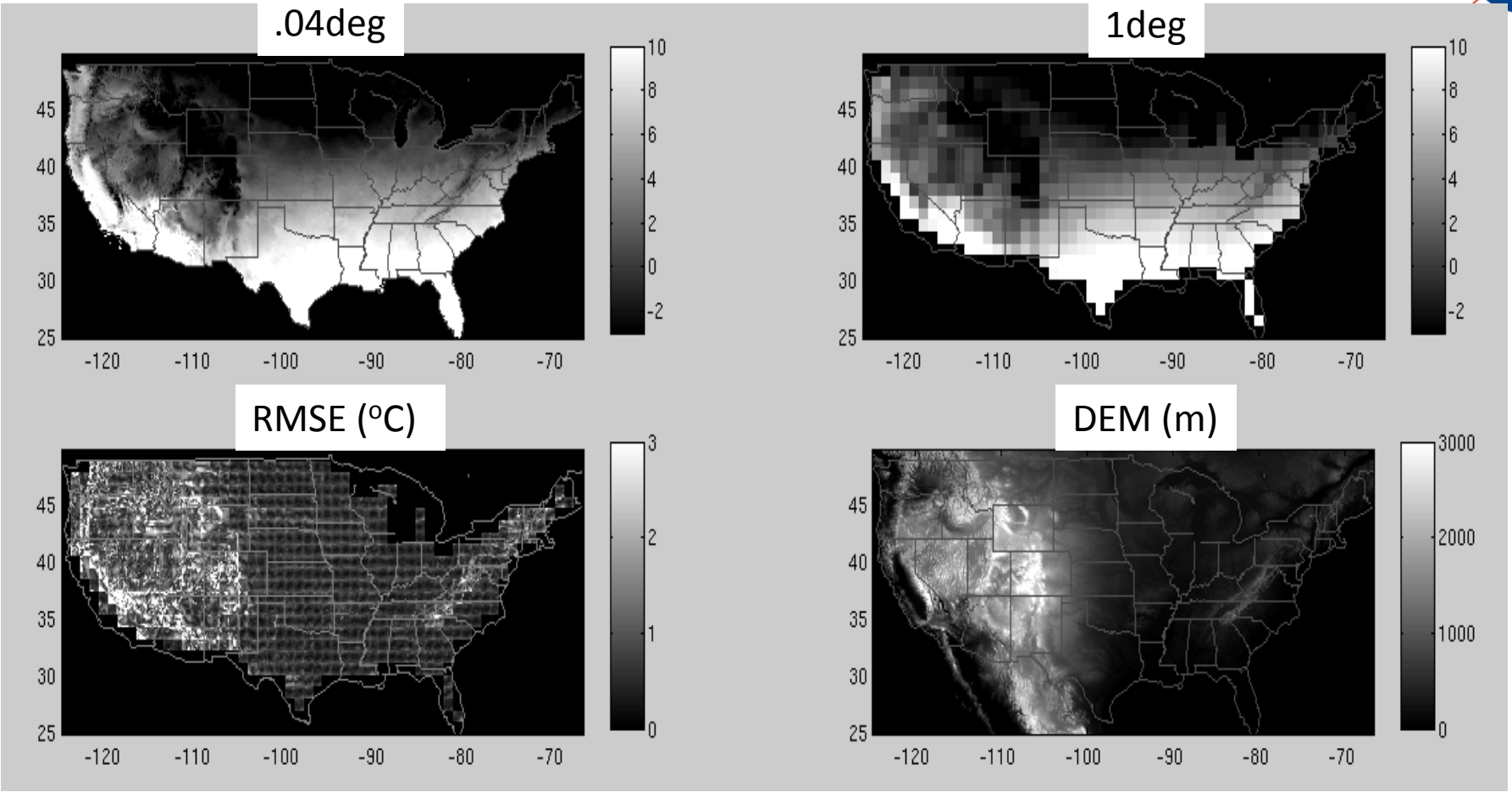

Summer (2010-2012)

More than 3 °C in temperature is easily seen due to the spatial scale issue:
Suggestion : higher resolution data ?

AIRS and Heat index (human comfort)

NOAA's National Weather Service

Heat Index

Temperature (°F)

Relative Humidity (%)	80	82	84	86	88	90	92	94	96	98	100	102	104	106	108	110
40	80	81	83	85	88	91	94	97	101	105	109	114	119	124	130	136
45	80	82	84	87	89	93	96	100	104	109	114	119	124	130	137	
50	81	83	85	88	91	95	99	103	108	113	118	124	131	137		
55	81	84	86	89	93	97	101	106	112	117	124	130	137			
60	82	84	88	91	95	100	105	110	116	123	129	137				
65	82	85	89	93	98	103	108	114	121	128	136					
70	83	86	90	95	100	105	112	119	126	134						
75	84	88	92	97	103	109	116	124	132							
80	84	89	94	100	106	113	121	129								
85	85	90	96	102	110	117	126	135								
90	86	91	98	105	113	122	131									
95	86	93	100	108	117	127										
100	87	95	103	112	121	132										

Likelihood of Heat Disorders with Prolonged Exposure or Strenuous Activity

Caution | Extreme Caution | Danger | Extreme Danger

July 31 2015 (Iran Heat Index reached 165F)

AIRS ascending

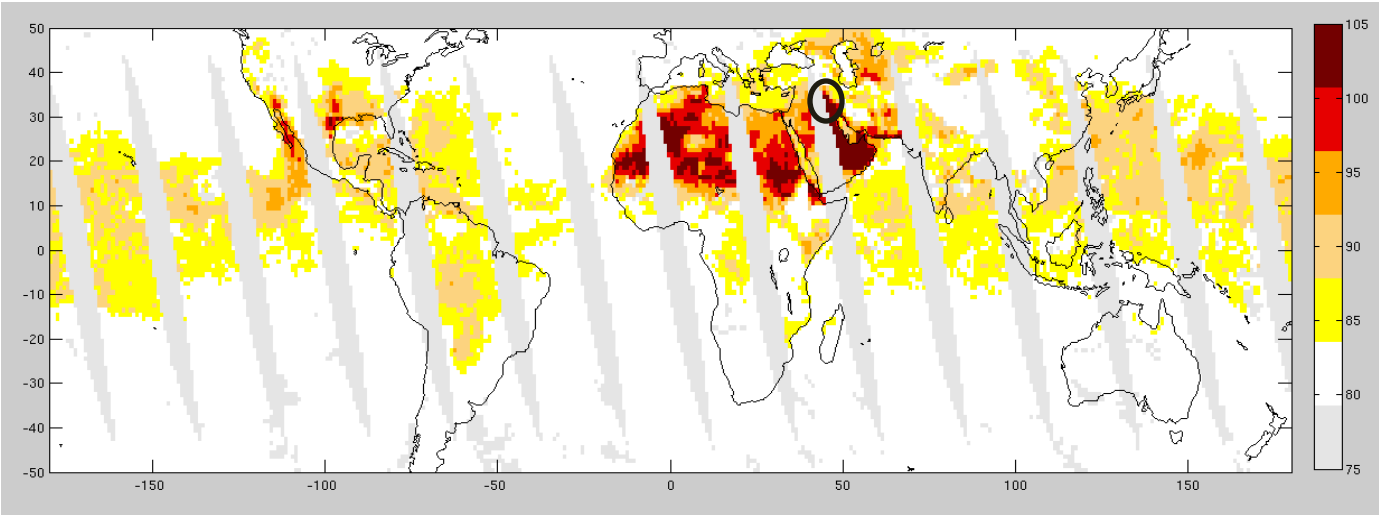

Evaluation of AIRS product

AIRS (2003-2013)

2011 Texas | **2012 US Midwest** | **2014 California**

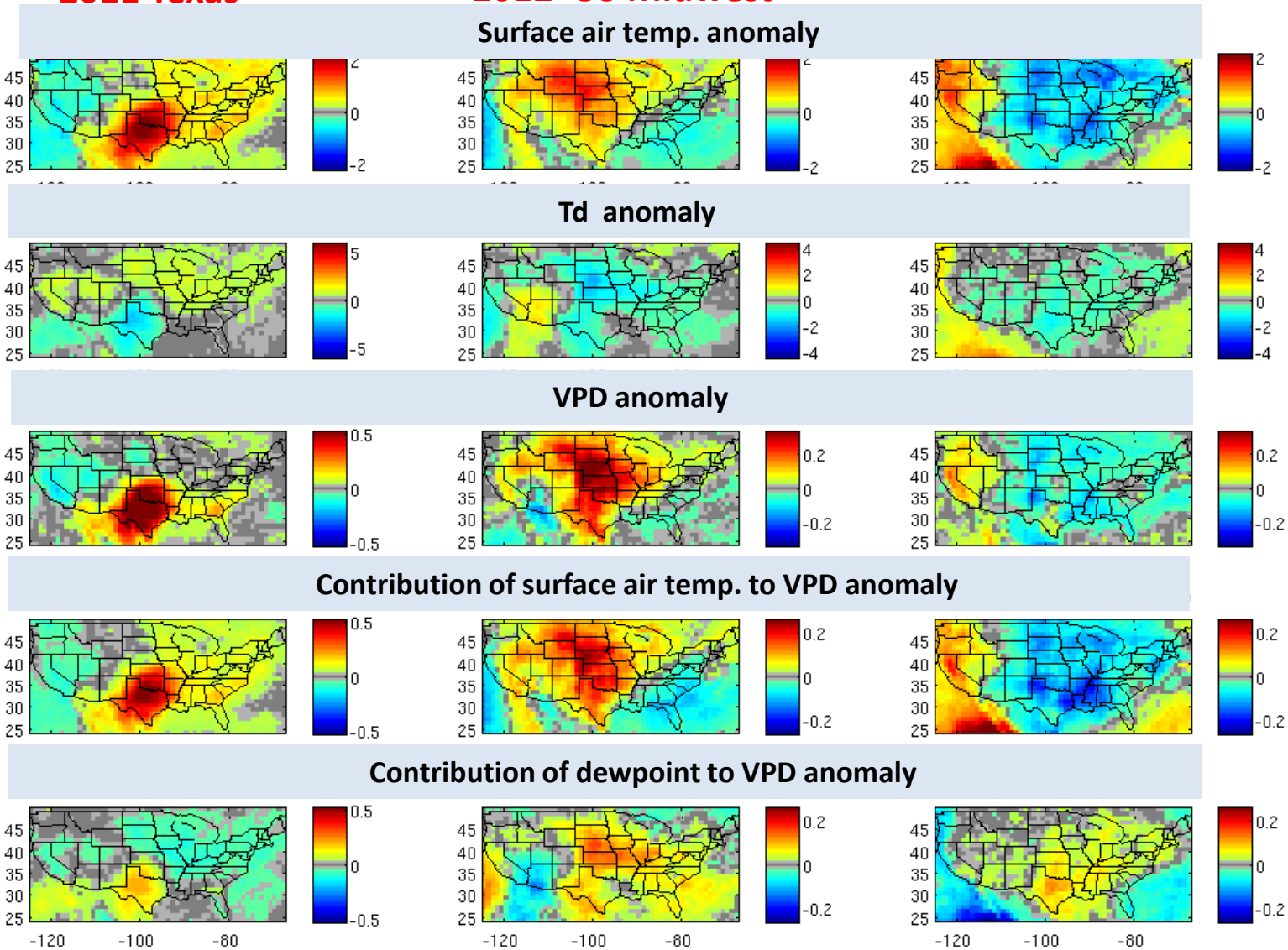

JAS | **JAS** | **AMJ**

Evaluation of AIRS product

PRISM (2003-2013)

2011 Texas | **2012 US Midwest** | **2014 California**

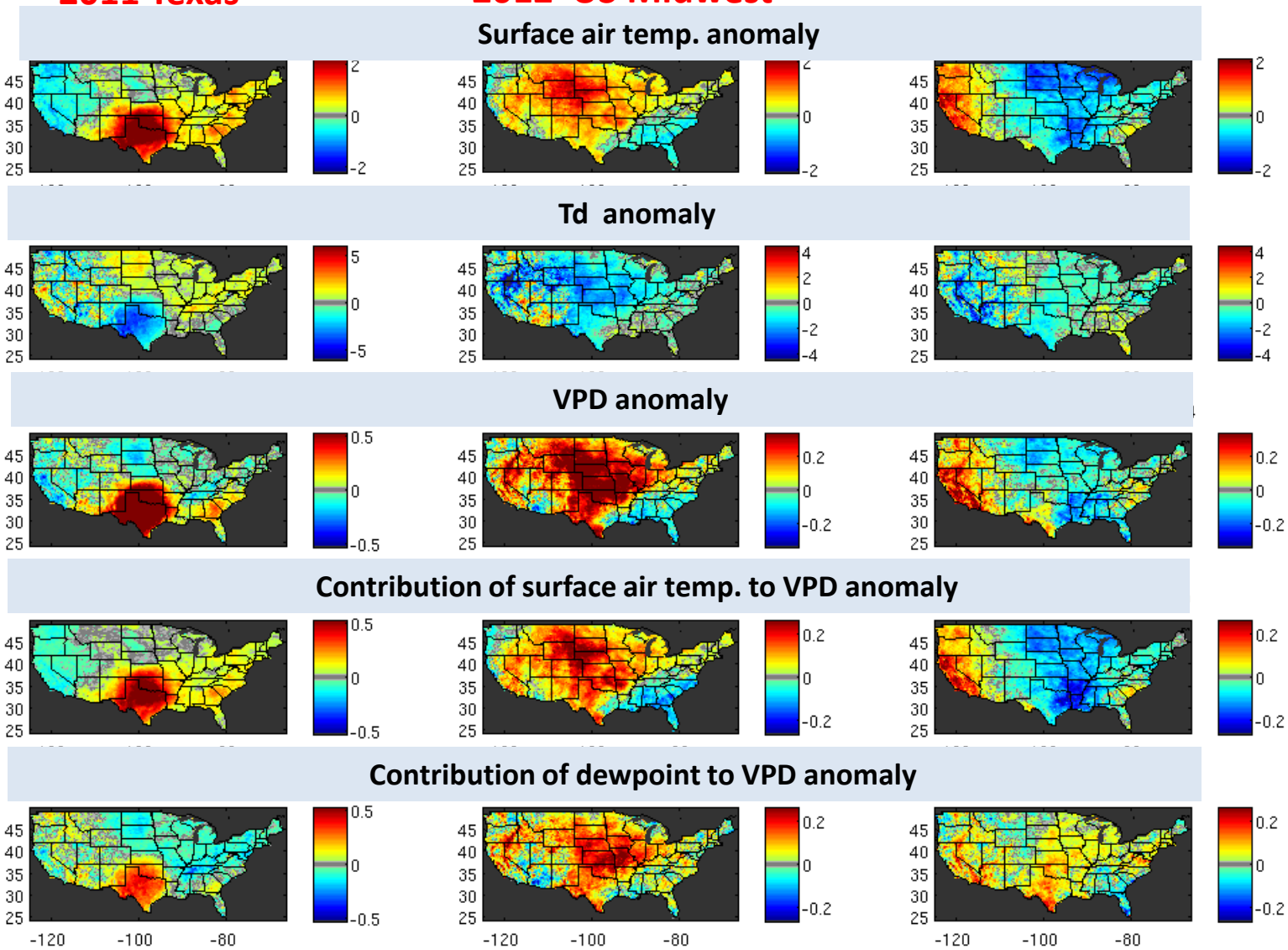

Improving AIRS dataset for drought analysis

National Aeronautics and
Space Administration
Jet Propulsion Laboratory
California Institute of Technology
Pasadena, California

Long-term drought dataset

- Produced AIRS drought dataset for the period 2003 - 2014
  - Lat, Lon, TSurfAir, TSurfAirQC, RH, RHQC, TD, VPD, SolZen, Cloud fraction
  - Daily NetCDF files @ AIRS fp (~50km)
  - Al 240 granules represented in a single file
- Produced 12-year climatology (mean)
  - 2003-2014
  - Separated by day and night
  - QC > 2 (0, 1 ok)
- Gridded products (.5 degree)
  - All products plus anomalies
  - Flexible temporal resolution
- Produced monthly maps of standardized T(ST), RH (SRH), and VPD (SVPD) indices from AIRS Standard Level 3 Products

.5 degree vs 1 degree

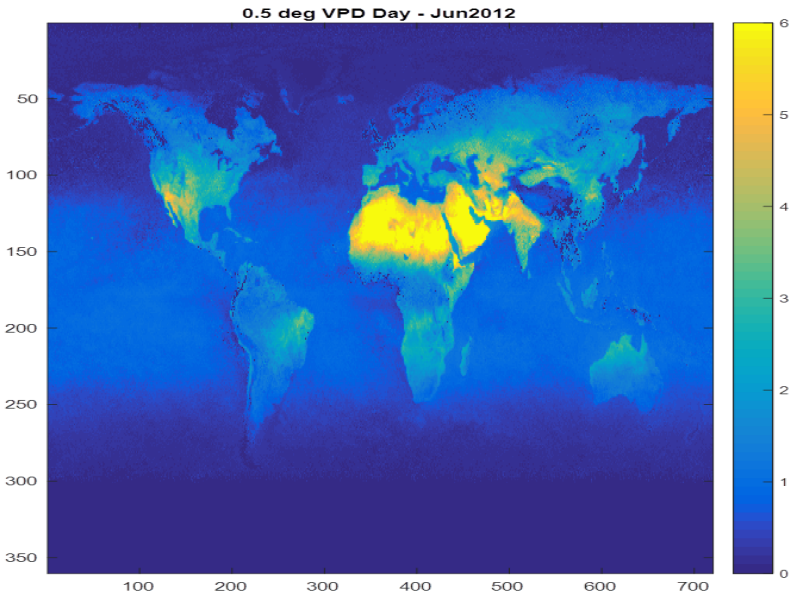

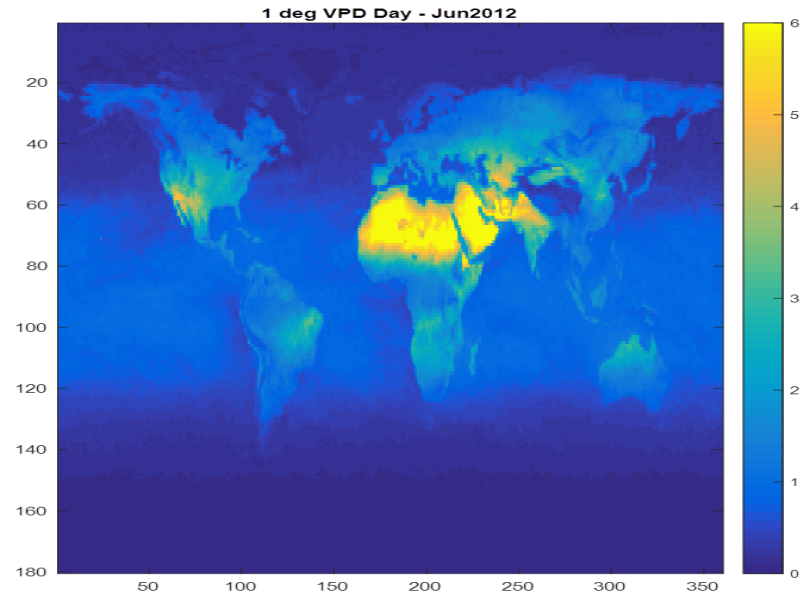

Global VPD Anomalies

2006 – Dry Year

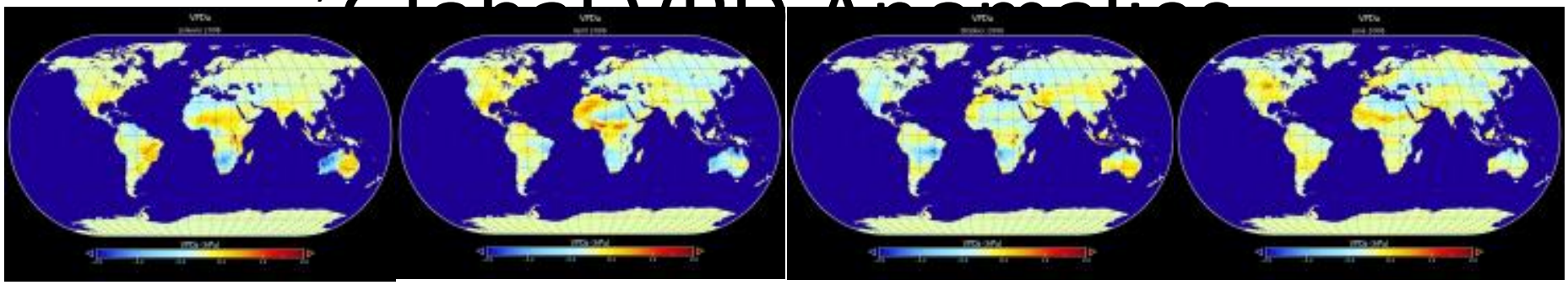

2008 – Wet Year

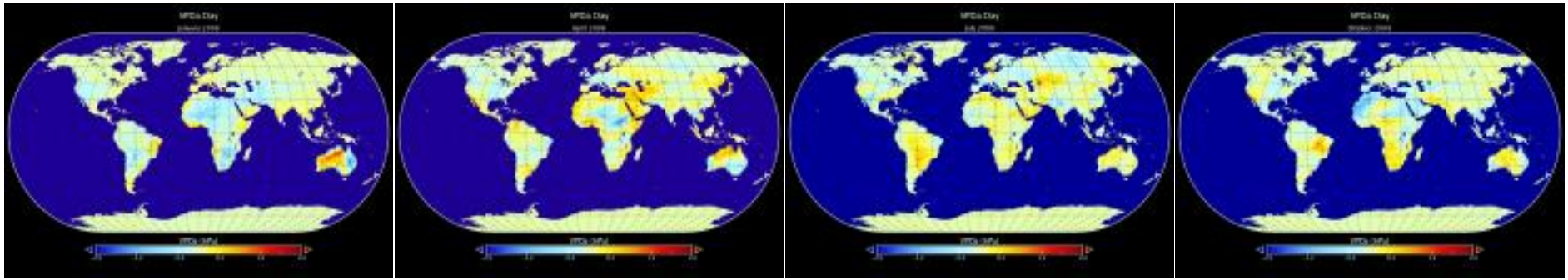

2014 – Hot Year

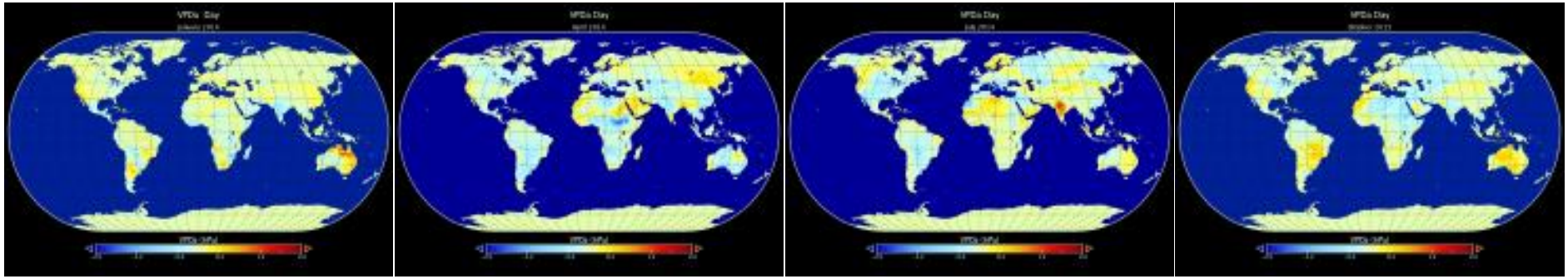

Status

- Stakeholder engagement
  - M. Anderson, California State Climatologist
  - U. S. Drought Monitor Data production
- Early detection/climatology
  - Demonstrated skill of early detection climatology
- Presented Results - AIRS STM, AGU, papers
- Heat Index
  - AIRS retrieved products don't "see" extremes
  - Scaling effect
- People
  - Preeti Rao - GIS visualizations, county level analysis, comparison of VPD products

Plans for 2016

- Automated process for production of VPD product suite
  - Two-step process
  1. Produce Level 2 AIRS VPD in NetCDF
  2. Grid AIRS VPD products (daily, weekly, monthly)
- Science/analysis
  - Assess gridded 50km vs L3 (sanity check)
  - Assessing rangeland (shape file or mask of un-irrigated agriculture)
  - Assess utility of AIRS VPD as indicator of environmental conditions for drought against other drought indices.
    - CA and CONUS - Useful for USDM and State of California meetings.
    - Other regions (global)
- GIS/Visualization
  - Visualization of VPD products
- Stakeholders
  - Arranging follow-on to CDWR (M. Anderson) – Summer
    - Follow-up with “unirrigated” results
  - Arranging follow-on with USDM - Late spring/summer
    - Demonstration of early results
    - Discussion of formats, commitment to send/receive maps every two weeks to assess utility of VPD maps.

Summary

- AIRS Standardized VPD (SVPD) is a observational-based index that shows promise for drought detection.
- AIRS VPD could be combined with other data for improved drought detection and understanding.
- We have produced a 12 year mean climatology of AIRS products relevant to drought.
- Boundary layer may be an issue for AIRS.
- We will continue to work with resource managers in the western U. S. to improve the product.
  - May 2016 - Meeting with USDM
  - Summer 2016 – CA Climatologist
- Other potential applications of the AIRS VPD product:
  - Fire
  - Plant stress
  - Agriculture
  - PET – Fisher et al (2008, 2011, 2013, in-press) and Armanios (in-press)

Backup

Calculating theVPD

VPD = $e_s - e$ (Temperature => e_s & RH and T => e)

We can also calculate dewpoint temp and then:

VPD= $$a \exp\left(\frac{b\,\mathrm{Tmean}}{\mathrm{Tmean} + c}\right) - a \exp\left(\frac{b\,\mathrm{Tdmean}}{\mathrm{Tdmean} + c}\right),$$

where a= 0.611 kPa, b= 17.502, c=240.978C,
Tmean & Tdmean in deg. C,

Note:

- *VPD is a more useful than relative humidity (RH) to measure of the moisture state of the atmosphere*
- *RH can have the same value for very different moisture conditions depending on the air temperature,*
- *VPD is an absolute measure of the moisture deficit of the atmosphere.*

That is why VPD is more closely related to the water stress on vegetation.