JPL Publication 06-3

Combinations of Earth Orientation Measurements: SPACE2005, COMB2005, and POLE2005

Richard S. Gross
Jet Propulsion Laboratory, California Institute of Technology, Pasadena, California

National Aeronautics and Space Administration

Jet Propulsion Laboratory
California Institute of Technology
Pasadena, California

September 2006

The research described in this publication was carried out at the Jet Propulsion Laboratory, California Institute of Technology, under a contract with the National Aeronautics and Space Administration.

Reference herein to any specific commercial product, process, or service by trade name, trademark, manufacturer, or otherwise does not constitute or imply its endorsement by the United States Government or the Jet Propulsion Laboratory, California Institute of Technology.

ABSTRACT

Independent Earth orientation measurements taken by the space-geodetic techniques of lunar and satellite laser ranging, by very long baseline interferometry, and by the Global Positioning System have been combined using a Kalman filter. The resulting combined Earth orientation series, SPACE2005, consists of values and uncertainties for Universal Time, polar motion, and their rates that span from September 28, 1976, to January 7, 2006, at daily intervals and is available in versions whose epochs are given at either midnight or noon. The space-geodetic measurements used to generate SPACE2005 have then been combined with optical astrometric measurements to form two additional combined Earth orientation series: (1) COMB2005, consisting of values and uncertainties for Universal Time, polar motion, and their rates that span from January 20, 1962, to January 7, 2006, at daily intervals and which is also available in versions whose epochs are given at either midnight or noon; and (2) POLE2005, consisting of values and uncertainties for polar motion and its rate that span from January 20, 1900, to December 21, 2005, at 30.4375-day intervals.

ACKNOWLEDGMENTS

I would like to thank all those involved in taking and reducing the Earth orientation measurements that have been combined here to form SPACE2005, COMB2005, and POLE2005. This study would not have been possible without their considerable efforts.

TABLE OF CONTENTS

Introduction 1

SPACE2005 2
- Data Sets Combined to Form SPACE2005 2
- Data Preprocessing and Treatment of Tide-Induced Rotational Variations 3
- Adjustments Made to Space-Geodetic Series Prior to Combination 4
- Combined EOP Series: SPACE2005 6

COMB2005 11
- Data Preprocessing and Treatment of Tide-Induced Rotational Variations 11
- Adjustments Made to BIH Series Prior to Combination 11
- Combined EOP Series: COMB2005 12

POLE2005 15

Discussion 17

References 18

INTRODUCTION

Reference series of Earth orientation parameters (EOPs) obtained by combining independent measurements of the Earth's orientation are generated annually at the Jet Propulsion Laboratory (JPL) in support of tracking and navigation of interplanetary spacecraft. This report describes the generation of the most recent such combined Earth orientation series: SPACE2005, COMB2005, and POLE2005. Since the procedures used to generate these most recent series are similar to those used to generate previous such combinations, only a brief description of their generation is given here. Further details regarding the approach used at JPL to annually combine independent measurements of the Earth's orientation can be found in Gross (1996, 2000) and Gross et al. (1998).

SPACE2005

Data Sets Combined to Form SPACE2005

SPACE2005 is a combination of independent space-geodetic measurements of the Earth's orientation. Table 1 lists the space-geodetic series used in generating SPACE2005, giving their identifiers, the number of measurements from each series that were actually incorporated into SPACE2005, and the time interval spanned by those measurements. Note that the University of Texas Center for Space Research (UTCSR) satellite laser ranging (SLR) Universal Time (UT) values were not used in generating SPACE2005 due to problems associated with separating this component of the Earth's orientation from the effects of unmodeled forces acting on the satellite that cause the node of its orbit to drift (see Gross et al. 1998, p. 217 for further discussion about this point). For similar reasons, the Joint Center for Earth Systems Technology/Goddard Space Flight Center (JCET/GSFC) satellite laser ranging (SLR) length-of-day (LOD) values have not been used in generating SPACE2005. However, the JPL rapidly produced (quick-look) Global Positioning System (GPS) LOD series was used in generating SPACE2005 since:

(1) Unlike the other available GPS LOD series, the JPL quick-look series is not constrained to UT1 measurements and therefore consists of independent measurements of LOD; and

(2) A stochastic model for the corrupting effects of the motion of the GPS satellite constellation on the JPL quick-look LOD values has been developed and is incorporated into the Kalman filter that was used here to combine the Earth orientation measurements.

Since it was desirable to combine only independent measurements of the Earth's orientation, only those series listed in Table 1 were used, even though other space-geodetic series are available from other analysis centers. When more than one series determined by the same measurement technique was used, care was taken to make sure that the measurements themselves were not included more than once. In particular, polar motion measurements from the JPL GPS series were only used until the start of the International GPS Service (IGS) combined series EOP(IGS) 95 P 01 on January 1, 1995; polar motion measurements from the IGS combined series EOP(IGS) 95 P 01 were then used until the start of the IGS combined series EOP(IGS) 95 P 02 on June 30, 1996; polar motion measurements from the IGS combined series EOP(IGS) 95 P 02 were then used until the start of the accumulated IGS Solution Independent Exchange (SINEX) combined series EOP(IGS) 00 P 02 on February 27, 2000; and polar motion measurements from the accumulated IGS SINEX combined series EOP(IGS) 00 P 02 were used thereafter. Similarly, measurements from the National Oceanic and Atmospheric Administration (NOAA) International Radio Interferometric Surveying (IRIS) Intensive UT1 series were used until it ended on December 31, 1994; measurements from the USNO National Earth Orientation Service (NEOS) Intensive UT1 series were then used until it ended on December 4, 2000; and measurements from the GSFC NEOS Intensive UT1 series were used thereafter. Finally, polar motion measurements from the UTCSR SLR series EOP(CSR) 96 L 01 were only used until the start of the JCET/GSFC SLR series on January 3, 1993, which was then used thereafter.

Data Preprocessing and Treatment of Tide-Induced Rotational Variations

The Earth orientation series listed in Table 1 were first preprocessed by removing leap seconds from the UT1 values and, when necessary, by correcting the UT1 values to be consistent with the extended definition of Greenwich Sidereal Time (GST) as adopted by the International Earth Rotation Service (IERS; IERS 1997, p. I49). Since most of the series listed in Table 1 were already consistent with the extended definition of GST, this correction needed to be applied to only the NOAA IRIS Intensive UT1 series.

Table 1. Data Sets Combined to Form SPACE2005*

Data Set Name	Data Type	Analysis Center	Reference	Data Span	Number
LLR (JPL06M01; VOL, UT0)					
McDonald Cluster	LLR	JPL	Williams et al. (2005)	Oct. 5, 1976, to Dec. 19, 2005	721
OCA	LLR	JPL	Williams et al. (2005)	April 7, 1984, to July 30, 2005	1073
Haleakala	LLR	JPL	Williams et al. (2005)	Feb. 10, 1985, to Aug. 11, 1990	70
UTCSR (CSR96L01)					
Lageos Polar Motion	SLR	UTCSR	Eanes & Watkins (1996)	Sep. 28, 1976, to Dec. 30, 1992	1841
JCET/GSFC (JCET 04L83)					
Daily Lageos Polar Motion	SLR	JCET/GSFC	Pavlis (2004)	Jan. 3, 1993, to Dec. 24, 2005	4713
DSN (JPL97R01; T, V)					
California-Spain Cluster	VLBI	JPL	Steppe et al. (1997)	Nov. 26, 1979, to Jan. 2, 2006	856
California-Australia Cluster	VLBI	JPL	Steppe et al. (1997)	Oct. 28, 1978, to Sep. 30, 1997	699
NOAA (NOAA95R02)					
IRIS Intensive UT1	VLBI	NOAA	Ray et al. (1995)	April 2, 1984, to Dec. 31, 1994	2394
USNO (N9903)					
NEOS Intensive UT1	VLBI	USNO	Eubanks et al. (1999)	Jan. 4, 1995, to Dec. 4, 2000	1497
NASA/GSFC (GSFINT15)					
NEOS Intensive UT1	VLBI	GSFC	NASA/GSFC VLBI Group (2006)	Dec. 6, 2000, to Jan. 7, 2006	1201
NASA/GSFC (GSF2005e)					
Multibaseline	VLBI	GSFC	NASA/GSFC VLBI Group (2006)	April 12, 1980, to Jan. 5, 2006	3445
NASA/GSFC (GSFC1122)					
Westford-Fort Davis	VLBI	GSFC	Ma & Gordon (1999)	June 25, 1981, to Jan. 1, 1984	105
Westford-Mojave	VLBI	GSFC	Ma & Gordon (1999)	March 21, 1985, to Aug. 6, 1990	18
GPS (JPL 04MAR06; LOD)					
JPL Rapid (Quick-Look)	GPS	JPL	JPL Quick-Look Team (2006)	Dec. 27, 1995, to Jan. 6, 2006	3613
GPS (JPL 21APR04; Polar motion)					
Post-processed Flinn Analysis	GPS	JPL	Heflin et al. (2004)	June 10, 1992, to Dec. 31, 1994	817
GPS (IGS95P01; Polar motion)					
IGS Final Combined (ITRF93)	GPS	NRCan	Kouba & Mireault (1997)	Jan. 1, 1995, to June 29, 1996	546
GPS (IGS95P02; Polar motion)					
IGS Final Combined (IGb00)	GPS	CODE	Mireault & Kouba (2000)	June 30, 1996, to Feb. 26, 2000	1334
GPS (IGS00P02; Polar motion)					
IGS SINEX Combined (IGb00)	GPS	NRCan	Ferland (2004)	Feb. 27, 2000, to Jan. 7, 2006	2141

*LLR, lunar laser ranging; JPL, Jet Propulsion Laboratory; VOL, variation of latitude; UT, Universal Time; OCA, Observatoire de la Côte d'Azur; UTCSR, University of Texas Center for Space Research; SLR, satellite laser ranging; JCET, Joint Center for Earth Systems Technology; GSFC, Goddard Space Flight Center; DSN, Deep Space Network; T, transverse; V, vertical; VLBI, very long baseline interferometry; NOAA, National Oceanic and Atmospheric Administration; IRIS, International Radio Interferometric Surveying; USNO, United States Naval Observatory; NEOS, National Earth Orientation Service; NASA, National Aeronautics and Space Administration; GPS, Global Positioning System; IGS, International GPS Service; ITRF, International Terrestrial Reference Frame; NRCan, Natural Resources Canada; CODE, Center for Orbit Determination in Europe; SINEX, solution independent exchange.

Rotational variations caused by solid Earth and ocean tides were also removed from the UT1 values. The effect of the solid Earth tides was removed by using the model of Yoder et al. (1981); the model of Kantha et al. (1998) was used to remove the effect upon UT1 of the ocean tides at the *Mf*, *Mf'*, and *Mm* tidal frequencies. Since the Yoder et al. (1981) model already includes a contribution from the equilibrium ocean tides, only the Kantha et al. (1998) oceanic corrections to the Yoder et al. (1981) model were actually removed. Also note that the Kantha et al. (1998) model was used to remove the effect of ocean tides on only UT1, not on polar motion. Ocean-tide-induced polar motion variations were not removed from any of the polar motion observations. Finally, the only Earth orientation series listed in Table 1 that includes the effects of semidiurnal and diurnal ocean tides on the Earth's orientation is the NOAA IRIS Intensive UT1 series. This series included these effects by adding to the released UT1 values the model of Herring (1993; also see Herring and Dong 1994). Hence, the same Herring (1993) model was used to remove them.

On June 30, 1996, the IGS reference frame changed from the International Terrestrial Reference Frame ITRF93 to ITRF94; on March 1, 1998, it changed from ITRF94 to ITRF96; on August 1, 1999, it changed from ITRF96 to ITRF97; on February 27, 2000, it changed from ITRF97 to the IGS realization of ITRF97 known as IGS97; on December 2, 2001, it changed from IGS97 to the IGS realization of ITRF2000 known as IGS00; and on January 11, 2004, it changed from IGS00 to a new IGS realization of ITRF2000 known as IGb00. These changes in reference frames potentially introduce discontinuities into the IGS combined Earth orientation series. However, the IGS Final combined series EOP(IGS) 95 P 02 and the accumulated IGS SINEX combined series EOP(IGS) 00 P 02 used here have had each of these segments aligned to the same IGS reference frame. Thus, to within the uncertainty in determining the corrections required to align each segment, the IGS combined series EOP(IGS) 95 P 02 and EOP(IGS) 00 P 02 used here should be reasonably homogeneous. They were, therefore, concatenated with one common set of bias-rate corrections being determined for them, as described below.

Discontinuities can also be introduced into the JPL quick-look GPS LOD series by the above changes in the IGS reference frames or by other changes in processing strategy. In fact, discontinuities at Modified Julian Date (MJD) 50956 (May 23, 1998), MJD 51391 (August 1, 1999) and MJD 52383 (April 19, 2002) were empirically found in this series by differencing it with a reference combination of independent measurements. Therefore, the JPL quick-look GPS LOD series was partitioned into four segments with separate bias-rate corrections and a common uncertainty scale factor determined for each segment, as described below.

Adjustments Made to Space-Geodetic Series Prior to Combination

Prior to combining the series listed in Table 1 to form SPACE2005, series-specific corrections were applied for bias and rate, the stated uncertainties of the measurements were adjusted by multiplying them by series-specific scale factors, and outlying data points were deleted. Values for the bias-rate corrections and uncertainty scale factors were determined by an iterative procedure wherein each series was compared, in turn, to a combination of all others. In order to minimize interpolation error (see Gross et al. 1998, pp. 223–225), the comparison of each series to its reference combination was done at the epochs of the measurements of that

series by generating its reference combination using a Kalman filter that interpolates to (and prints its EOP estimates at) the exact epochs of those measurements. Also, both the bias-rate corrections and the uncertainty scale factors for all components of a given series were determined simultaneously in a multivariate approach using nonlinear weighted least squares. Using a multivariate approach allows the correlations between the components to be taken into account when determining the bias-rate corrections and uncertainty scale factors (see Gross et al. 1998, pp. 225).

All the series listed in Table 1 were included in the iterative procedure except the JPL quick-look GPS LOD series, which was treated separately as described below. Details of the iterative procedure are described in Gross (1996, 2000) and Gross et al. (1998) and will not be repeated here. These details include:

(1) Use of a reference series, SPACE2004 (Gross 2005), for initial bias-rate alignment;

(2) Analysis of each data type in its natural reference frame;

(3) Clustering of the McDonald LLR stations and, separately, the DSN VLBI stations in California, Australia, and Spain;

(4) Initial convergence on values for the series-specific bias-rate corrections and uncertainty scale factors prior to the start of outlier detection and deletion; and

(5) Final convergence on these values after detecting and deleting all data outliers.

At the end of the iterative procedure, relative bias-rate corrections have been determined that make the series agree with each other in bias and rate; uncertainty scale factors have been determined that make the residual of each series have a reduced chi-square near one when differenced with a combination of all others; and outlying data points (those whose residual values are greater than four times their adjusted uncertainties) have been deleted. A total of 78 data points, or about 0.29% of those combined, were thus deleted.

During the iterative procedure, the uncertainties of the JPL and IGS GPS polar motion series were adjusted in order to find and delete outlying data points. However, prior to combining these series with the others to form SPACE2005, their uncertainties were reset to their original values in order to avoid over-inflating them and hence overly smoothing the SPACE2005 series.

The JPL quick-look GPS LOD series was not included in the above iterative procedure for bias-rate correction and uncertainty scale factor determination because of the use within the Kalman filter of a stochastic model for the uncertainties of this series. The stochastic model includes random walk and first-order autoregressive (AR1) components as well as a white noise component. These other components must be taken into account when adjusting the level of the white noise in the stochastic model. This was done after first separately determining and applying bias-rate corrections, but not uncertainty scale factors, to each of the four segments of the JPL GPS LOD series. These bias-rate corrections were determined by comparing each segment to a combination of all the other series after first applying to the other series the bias-rate corrections and uncertainty scale factors that were determined for them as described above. After applying the bias-rate corrections thus determined to each segment, an uncertainty scale factor and a bias-rate correction common to the entire JPL GPS LOD series was determined by iteratively comparing the JPL series to a combination of all of the series including the JPL series. In order for this reference combination to be quasi-independent of the JPL GPS LOD series, the

Kalman filter that combined the series printed its estimate at the epoch of the LOD measurement before incorporating it into the state vector. The uncertainty scale factor and bias-rate correction common to the entire JPL GPS LOD series were then determined that made its residual, when differenced with the reference series, have a reduced chi-square near one. The resulting uncertainty scale factor and bias-rate correction were then applied to the entire JPL GPS LOD series, and the process was repeated until the scale factor changed by less than 0.1%. Besides determining the uncertainty scale factor and bias-rate corrections, this process also led to the detection and deletion of 29 outlying data points.

Finally, each series was placed within a particular IERS reference frame by applying to it an additional bias-rate correction that is common to all the series. This additional correction was determined by first combining all the series after applying to them the relative bias-rate corrections and uncertainty scale factors that had been determined for them as described above. This intermediate combination was then compared to the IERS combined Earth orientation series EOP(IERS) C 04 (IERS 2005, Section 3.5.1) during the interval 1987–2005 in order to obtain the additional bias-rate correction required to make it, and therefore each individual series, agree in bias and rate with the IERS series.

The total bias-rate corrections and uncertainty scale factors determined by the procedures outlined above are given in Table 2. The values of the bias-rate corrections given in Table 2 are the sum of: (1) all the incremental corrections applied during the iterative procedure, (2) the corrections applied to initially align the series with each other, and (3) the additional, common correction applied in order to place each series within that particular IERS reference frame defined by the IERS combined Earth orientation series EOP(IERS) C 04. The values of the uncertainty scale factors given in Table 2 are the products of all the incremental scale factors determined during the iterative procedure. The uncertainties of the bias-rate corrections given in Table 2 are the 1σ standard errors of the incremental bias-rate corrections determined during the last iteration. There are no bias-rate entries in Table 2 for components that were either not used (e.g., the UTCSR SLR UT1 component) or not available (e.g., the NOAA IRIS Intensive polar motion components). Note that the same IERS rate correction is applied to all the data sets, including those such as the Westford-Mojave single baseline VLBI series, for which no relative rate correction could be determined. Therefore, the rate corrections given in Table 2 for those series for which no relative rate corrections could be determined are simply the IERS rate correction, but given in the natural reference frame of that series. In these cases, uncertainties for the rate corrections are not given. Also note that the entries for the bias-rate corrections in Table 2 for the IGS combined series EOP(IGS) 95 P 02 and EOP(IGS) 00 P 02 are the same. Since these series were initially given within the same IGS reference frame, they were merged and a common bias-rate correction was determined for them. The entries in Table 2 for the uncertainty scale factors of the JPL and all three IGS GPS polar motion series are unity since, as discussed above, the uncertainties of these series have been reset to their original values prior to forming SPACE2005.

Combined EOP Series: SPACE2005

A Kalman filter was used to combine the series listed in Table 1 after the bias-rate corrections and uncertainty scale factors listed in Table 2 had been applied to them. The resulting combined Earth orientation series, SPACE2005, consists of values (Figure 1) and 1σ standard errors (Figure 2) for polar motion, Universal Time, and their rates spanning September 28, 1976, to January 7, 2006, at daily intervals; and it is available in versions for which the epochs are given at either midnight or noon. Leap seconds have been restored to UT1, and the

Table 2. Adjustments to Space-Geodetic Series*

Data Set Name	Bias, mas			Rate, mas/yr			Uncertainty Scale Factor		
LLR (JPL06M01)		VOL	UT0		VOL	UT0		VOL	UT0
McDonald Cluster		0.088 ± 0.090	0.182 ± 0.095		–0.020 ± 0.021	–0.023 ± 0.020		1.488	1.372
OCA		–0.037 ± 0.046	0.022 ± 0.037		0.018 ± 0.007	0.004 ± 0.005		2.364	1.955
Haleakala		–1.990 ± 1.146	–1.638 ± 0.703		–0.387 ± 0.223	–0.305 ± 0.147		2.704	2.347
DSN (JPL97R01)		T	V		T	V		T	V
California-Spain Cluster		–0.745 ± 0.025	–0.271 ± 0.058		0.185 ± 0.003	0.183 ± 0.008		1.691	1.287
California-Australia Cluster		0.711 ± 0.018	0.497 ± 0.052		0.041 ± 0.008	–0.017 ± 0.024		1.461	1.166
NASA GSFC (1122)		T	V		T	V		T	V
Westford-Fort Davis		8.539 ± 3.594	2.601 ± 5.685		0.783 ± 0.362	0.184 ± 0.570		1.354	0.899
Westford-Mojave		0.778 ± 1.027	0.137 ± 1.709		0.001	–0.004		2.249	0.734
GSFC (GSF2005e)	PMX	PMY	UT1	PMX	PMY	UT1	PMX	PMY	UT1
Multibaseline	0.241 ± 0.007	0.155 ± 0.006	0.077 ± 0.011	–0.019 ± 0.001	–0.020 ± 0.001	–0.005 ± 0.001	1.751	1.667	1.833
NOAA (95R02)	PMX	PMY	UT1	PMX	PMY	UT1	PMX	PMY	UT1
IRIS Intensive	-----	-----	0.276 ± 0.023	-----	-----	–0.010 ± 0.007	-----	-----	1.050
USNO (N9903)	PMX	PMY	UT1	PMX	PMY	UT1	PMX	PMY	UT1
NEOS Intensive	-----	-----	0.005 ± 0.041	-----	-----	0.016 ± 0.008	-----	-----	1.300
GSFC (GSFINT15)	PMX	PMY	UT1	PMX	PMY	UT1	PMX	PMY	UT1
NEOS Intensive	-----	-----	–0.120 ± 0.074	-----	-----	0.012 ± 0.007	-----	-----	1.316
GPS (JPL Rapid LOD)	PMX	PMY	LOD	PMX	PMY	LOD	PMX	PMY	LOD
MJD 50078–50956	-----	-----	0.300 ± 0.148	-----	-----	–0.031 ± 0.034	-----	-----	1.580
MJD 50956–51391	-----	-----	–0.843 ± 0.455	-----	-----	0.090 ± 0.076	-----	-----	1.580
MJD 51391–52383	-----	-----	–0.511 ± 0.224	-----	-----	0.113 ± 0.028	-----	-----	1.580
MJD 52383–53741	-----	-----	1.016 ± 0.142	-----	-----	–0.078 ± 0.013	-----	-----	1.580
UTCSR (96L01)	PMX	PMY	LOD	PMX	PMY	LOD	PMX	PMY	LOD
Lageos	–0.214 ± 0.025	0.814 ± 0.023	-----	0.098 ± 0.007	0.108 ± 0.006	-----	0.791	0.719	-----
JCET (JCET 04L83)	PMX	PMY	LOD	PMX	PMY	LOD	PMX	PMY	LOD
Daily Lageos	–0.355 ± 0.006	0.744 ± 0.006	-----	0.005 ± 0.001	–0.086 ± 0.001	-----	1.888	1.747	-----
GPS (JPL 21APR04)	PMX	PMY	LOD	PMX	PMY	LOD	PMX	PMY	LOD
JPL Post-Flinn	0.002 ± 0.014	0.013 ± 0.013	-----	–0.007 ± 0.013	–0.010 ± 0.012	-----	1.000	1.000	-----
GPS (IGS95P01)	PMX	PMY	LOD	PMX	PMY	LOD	PMX	PMY	LOD
Final Combined	–0.025 ± 0.050	–0.009 ± 0.045	-----	0.004 ± 0.018	0.002 ± 0.016	-----	1.000	1.000	-----
GPS (IGS95P02)	PMX	PMY	LOD	PMX	PMY	LOD	PMX	PMY	LOD
Final Combined	–0.003 ± 0.008	0.007 ± 0.007	-----	0.001 ± 0.001	–0.002 ± 0.001	-----	1.000	1.000	-----
GPS (IGS00P02)	PMX	PMY	LOD	PMX	PMY	LOD	PMX	PMY	LOD
SINEX Comb.	–0.003 ± 0.008	0.007 ± 0.007	-----	0.001 ± 0.001	–0.002 ± 0.001	-----	1.000	1.000	-----

*Reference date for bias-rate adjustment is 1993.0. See Table 1 footnotes. mas, milliarcseconds; PMX, polar motion X; PMY, polar motion Y.

effects of the solid Earth and ocean tides have been added back to the UT1 values using the same models for these effects that were originally used to remove them from the raw series: namely, the Yoder et al. (1981) model for the solid Earth tides and the Kantha et al. (1998) model for the ocean tides. However, semidiurnal and diurnal ocean tidal terms have not been added to and are therefore not included in the SPACE2005 UT1 values.

Figure 3 is a plot of the difference between the SPACE2005 polar motion, UT1, and LOD values and those of the IERS combined Earth orientation series EOP(IERS) C 04. These two series are very consistent with each other, especially after March 1, 1998 when the root-mean-square (rms) of their difference is only 0.051 milliarcseconds (mas) for the *x*-component of polar motion, 0.048 mas for the *y*-component, 0.026 milliseconds (ms) for UT1, and 0.020 ms

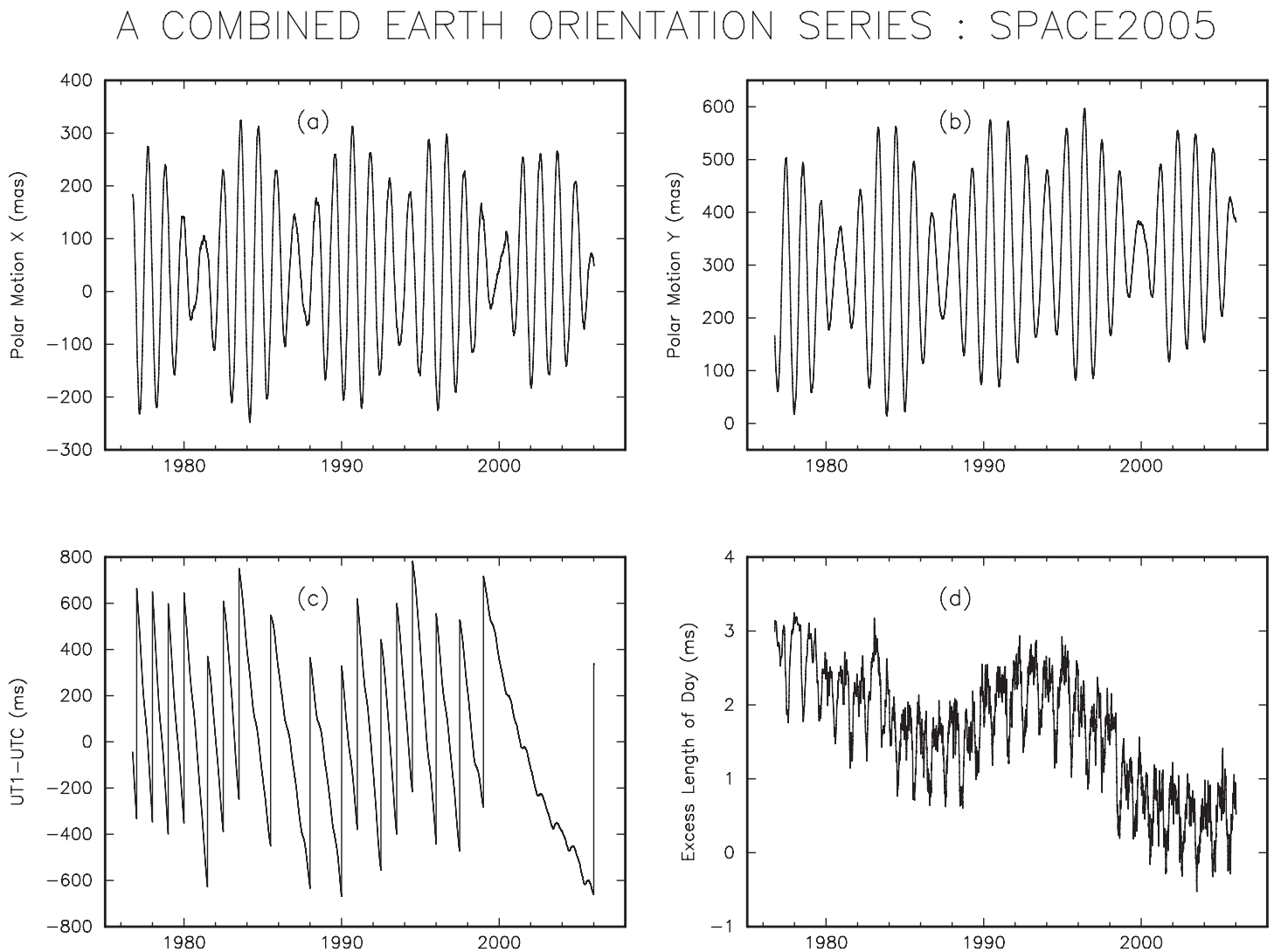

Figure 1. Plots of the *x*-component of polar motion (1a), *y*-component of polar motion (1b), UT1–UTC (1c), and excess length-of-day (1d) as given by the combined Earth orientation series SPACE2005. The discontinuous changes in the plot of UT1–UTC are caused by the presence of leap seconds. Note that the UT1–UTC values displayed in 1c include the tidal variations, whereas the excess length-of-day values shown in 1d do not.

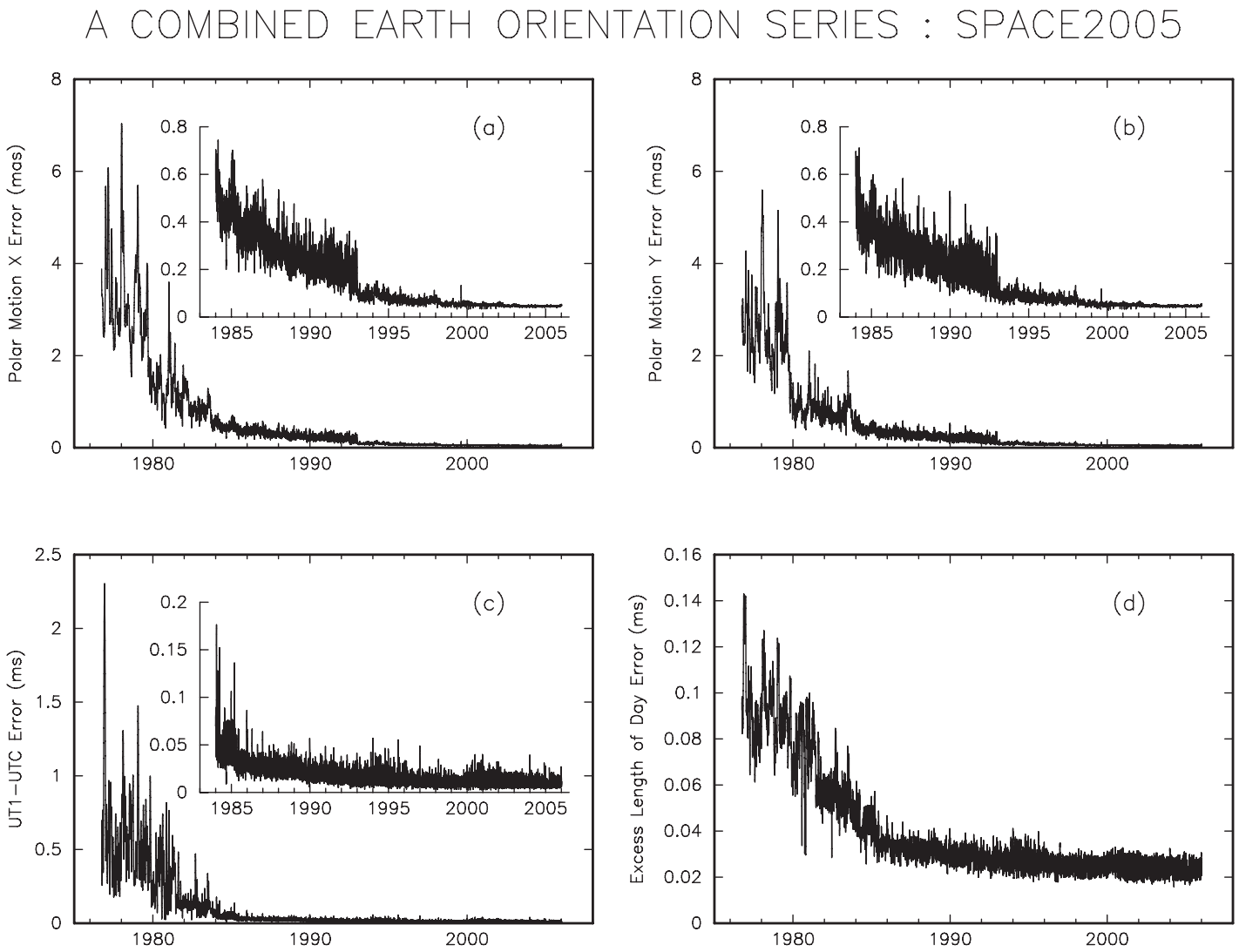

Figure 2. Plots of the 1σ formal errors of the *x*-component of polar motion (2a), *y*-component of polar motion (2b), UT1–UTC (2c), and excess length-of-day (2d) as given by the combined Earth orientation series SPACE2005. The inserts within panels 2a, 2b, and 2c show that component's post-1984 uncertainties on an expanded scale with the same units: milliarcseconds (mas) for polar motion, milliseconds (ms) for UT1-UTC.

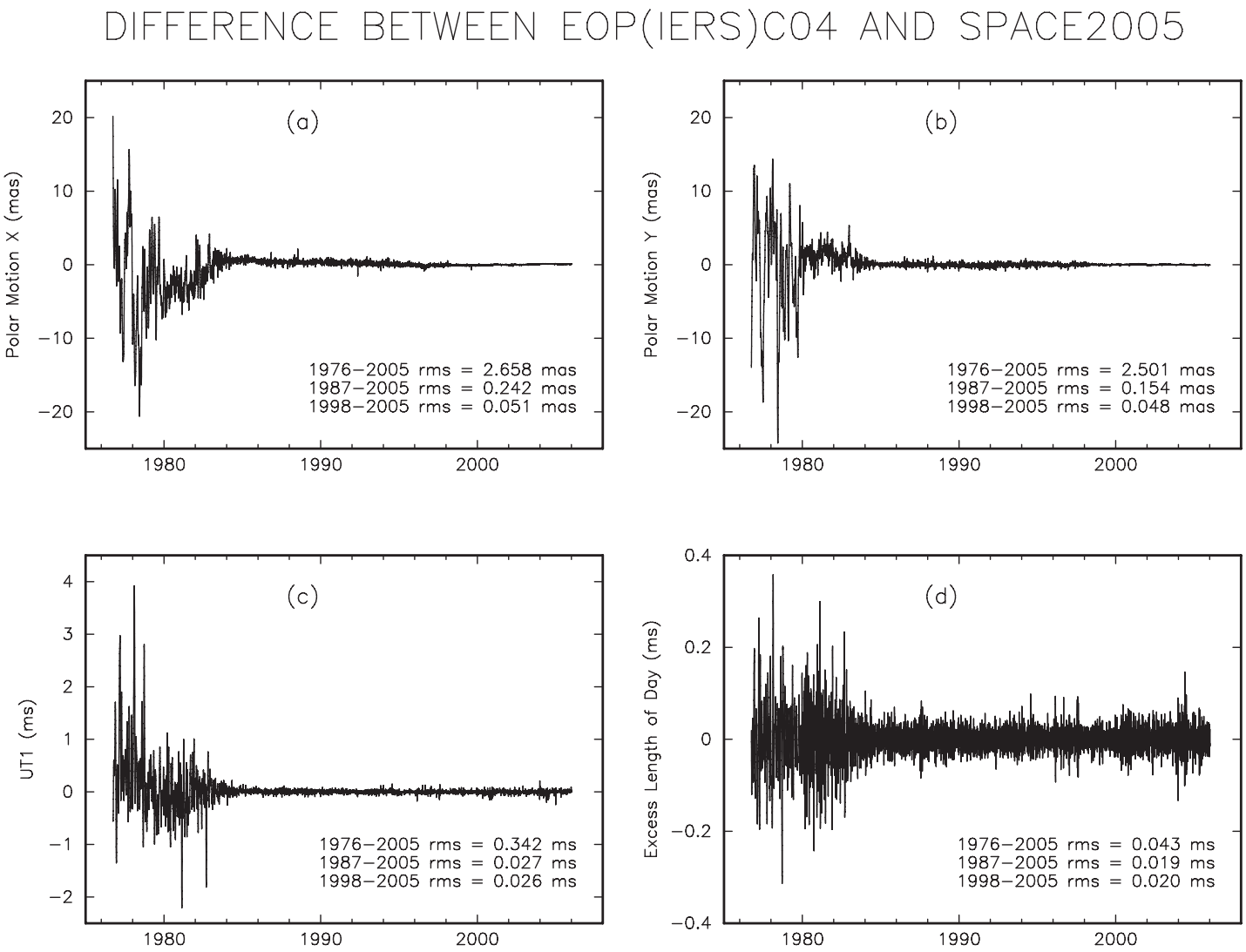

Figure 3. Plots of the difference between the IERS combined Earth orientation series EOP(IERS) C 04 and SPACE2005 formed by subtracting the SPACE2005 values from those of the IERS series. The difference between the *x*-component of polar motion is shown in 3a, the difference between the *y*-component is shown in 3b, the difference between UT1–UTC is shown in 3c, and the difference between the excess length-of-day is shown in 3d.

for LOD. Prior to 1984, the difference between these two series exhibits greater variability and even some systematic behavior, particularly in the *x*-component of polar motion. This systematic behavior is due to differences in the approaches used here and by the IERS to correct the bias and rate of the individual series before they are combined.

COMB2005

COMB2005 extends SPACE2005 by additionally incorporating the optical astrometric polar motion and UT1 series that was determined at the Bureau International de l'Heure (BIH) from an analysis of time and latitude observations by Li (1985; also see Li and Feissel 1986). This BIH optical astrometric series consists of values and uncertainties for polar motion and UT1 that span from January 5.0, 1962 to December 31.0, 1981 at 5-day intervals.

Data Preprocessing and Treatment of Tide-Induced Rotational Variations

The BIH optical astrometric series was first preprocessed by removing leap seconds from the UT1 values and by correcting the UT1 values to be consistent with the extended definition of GST, as adopted by the IERS (IERS 1997, p. I49). Rotational variations caused by solid Earth and ocean tides were also removed from the UT1 values. The same models that were used to remove the tidal effects from the series combined to form SPACE2005 were also used to remove them from the BIH series: namely, the Yoder et al. (1981) model for the solid Earth tides and the Kantha et al. (1998) model for the *Mf*, *Mf'*, and *Mm* ocean tides. However, since the BIH UT1 measurements represent an average value over a 5-day-long observation window, and since 5 days is a substantial fraction of the monthly and shorter-period tides, the amplitudes of these solid Earth and ocean tidal terms were attenuated prior to their removal from the BIH UT1 measurements. (See Gross 1996, p. 8735 and Gross et al. 1998, pp. 226–227 for further discussion about this point.)

Adjustments Made to BIH Series Prior to Combination

The preprocessed BIH optical astrometric series was combined with the space-geodetic series that comprise SPACE2005 after first: (1) correcting the BIH series to have the same bias, rate, annual terms, and semiannual terms as SPACE2005; (2) applying a constant multiplicative scale factor to the measurement uncertainties of the BIH series so that its residual, when differenced with SPACE2005, had a reduced chi-square of one; and (3) deleting those data points, if any, for which residual values were greater than four times their adjusted uncertainties. Due to software limitations associated with the need to correct the annual and semiannual terms of the BIH series, the above adjustments were determined separately for each component of the BIH series in a univariate approach rather than simultaneously in a multivariate approach as was done for the series combined to form SPACE2005. The procedure used to determine these bias-rate and seasonal term corrections, uncertainty scale factors, and outlying data points has been described before (Gross 1996, pp. 8735–8738) and will not be repeated here. The annual and semiannual terms of the BIH series were adjusted in order to correct for systematic, seasonally varying effects that are known to be present in optical

astrometric measurements. Since the values of both the BIH series and the SPACE2005 series are given at midnight, interpolation error (see Gross et al. 1998, pp. 223–225) is automatically minimized when differencing these two series for the purpose of determining the adjustments to be made to the BIH series. Tables 3 and 4 give the resulting uncertainty scale factors and values and 1σ standard errors of the corrections to the bias, rate, annual, and semiannual terms thus determined for the BIH series. When determining these uncertainty scale factors and the corrections to the bias, rate, and seasonal terms, no outlying data points were detected.

Combined EOP Series: COMB2005

A Kalman filter was used to combine the BIH series with the adjusted space-geodetic series that comprise SPACE2005 after first applying to the BIH series the uncertainty scale factors and corrections to the bias, rate, annual, and semiannual terms that are given in Tables 3 and 4. The resulting combined Earth orientation series, COMB2005, consists of values (Figure 4) and 1σ standard errors (Figure 5) for polar motion, Universal Time, and their rates that span from January 20, 1962, to January 7, 2006, at daily intervals and is available in versions whose epochs are given at either midnight or noon. Leap seconds have been restored to UT1, and the effects of the solid Earth and ocean tides have been added back to the UT1 values using the same models for these effects that were originally used to remove them: namely, the Yoder et al. (1981) model for the solid Earth tides and the Kantha et al. (1998) model for the ocean tides. The full amplitude (i.e., no tidal terms attenuated) of the effects of the solid Earth and ocean tides at the epoch of the time tag were added back to the UT1 values. Semidiurnal and diurnal ocean tidal terms have not been added to and are, therefore, not included in the COMB2005 UT1 values.

Table 3. Adjustments to Bias, Rate, and Stated Uncertainty of Optical Astrometric Series*

Data Set	Bias, mas			Rate, mas/yr			Uncertainty Scale Factor		
	PMX	PMY	UT1	PMX	PMY	UT1	PMX	PMY	UT1
BIH	–1.973 ± 0.858	0.225 ± 0.713	–7.879 ± 0.768	1.111 ± 0.482	1.103 ± 0.191	5.568 ± 0.319	1.826	1.697	1.939
ILS	–50.669 ± 2.384	–1.420 ± 1.691	-----	0.482 ± 0.487	–0.135 ± 0.345	-----	2.184	1.524	-----

*Reference date for bias-rate adjustment of BIH series is 1980.0. Reference date for bias-rate adjustment of ILS series is 1970.0.

Table 4. Adjustment to Annual and Semiannual Terms of Optical Astrometric Series*

Data Set	Coefficient of Sine Term, mas			Coefficient of Cosine Term, mas		
	PMX	PMY	UT1	PMX	PMY	UT1
BIH						
annual	–6.023 ± 1.024	–6.194 ± 0.692	5.217 ± 0.810	–2.853 ± 1.088	9.705 ± 0.783	–0.967 ± 0.870
semiannual	2.126 ± 1.044	–0.093 ± 0.695	–0.406 ± 0.825	1.011 ± 1.063	0.936 ± 0.729	1.755 ± 0.853
ILS						
annual	–2.706 ± 3.326	9.263 ± 2.350	-----	8.072 ± 3.362	–10.306 ± 2.379	-----
semiannual	0.106 ± 3.334	9.178 ± 2.357	-----	2.272 ± 3.350	1.686 ± 2.370	-----

*Reference date for adjustment of annual and semiannual terms of BIH series is 1980.0.
Reference date for adjustment of annual and semiannual terms of ILS series is 1970.0.

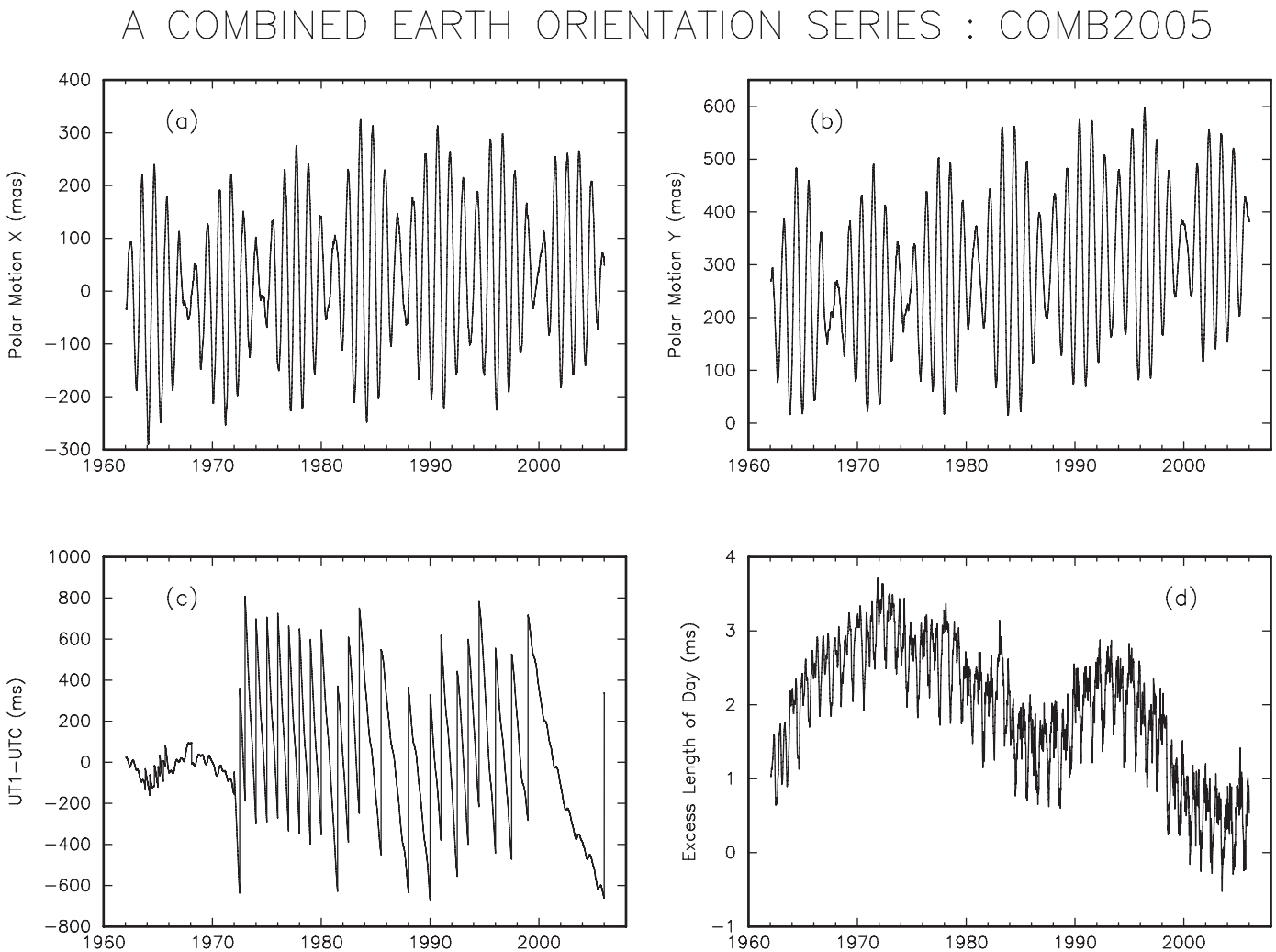

Figure 4. Plots of the *x*-component of polar motion (4a), *y*-component of polar motion (4b), UT1–UTC (4c), and excess length-of-day (4d) as given by the combined Earth orientation series, COMB2005. The discontinuous changes in the plot of UT1–UTC are caused by the presence of leap seconds. Prior to the introduction of leap seconds in 1972, Coordinated Universal Time (UTC) was adjusted by introducing step and rate changes designed to keep it close to UT1 (e.g., IERS 1997, Table II-3), the effect of which is also readily apparent in 4c. Note that the UT1–UTC values displayed in 4c include the tidal variations, whereas the excess length-of-day values shown in 4d do not.

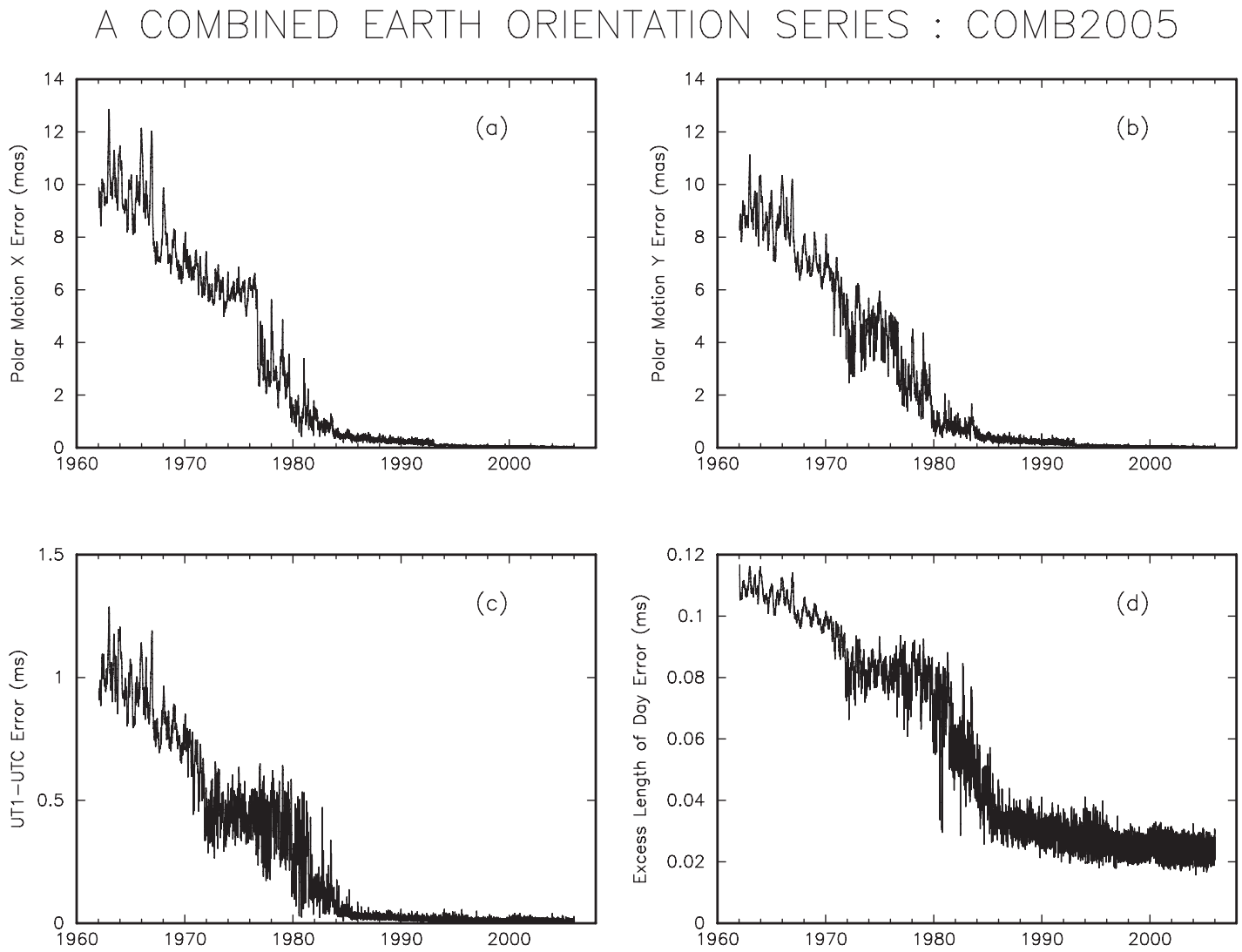

Figure 5. Plots of the 1σ formal errors of the *x*-component of polar motion (5a), *y*-component of polar motion (5b), UT1–UTC (5c), and excess length-of-day (5d) as given by the combined Earth orientation series COMB2005.

POLE2005

No optical astrometric observations taken at the stations of the International Latitude Service (ILS) were used when creating the BIH optical astrometric series used in COMB2005 (Li 1985; Li and Feissel 1986). The ILS polar motion measurements (Yumi and Yokoyama 1980), which are based solely upon latitude observations made at the ILS stations are, therefore, independent of those comprising COMB2005 and have therefore been combined with them to form POLE2005. Being based solely upon latitude observations, the ILS series contains no UT1 measurements, but consists solely of polar motion measurements that span 1899.8–1979.0 at monthly intervals. Although no uncertainties are given with the individual polar motion values, the precision with which they have been determined is estimated to be 10–20 mas (Yumi and Yokoyama 1980, p. 27). An initial uncertainty of 15 mas was, therefore, assigned to each of the ILS polar motion values. Since this assigned measurement uncertainty will be adjusted later, its initial value is arbitrary as long as it is not zero and serves merely as an a priori estimate to be used in the series adjustment procedure described below.

The ILS series was combined with COMB2005 to form POLE2005 after: (1) correcting the ILS series to have the same bias, rate, annual, and semiannual terms as COMB2005; (2) applying a constant multiplicative scale factor to the measurement uncertainties of the ILS series so that its residual, when differenced with COMB2005, had a reduced chi-square of one; and (3) deleting those data points, if any, whose residual values were greater than four times their adjusted uncertainties. Again, due to software limitations associated with the need to correct the annual and semiannual terms, these adjustments were determined separately for the *x*- and *y*-components of the ILS polar motion series by fitting a bias, rate, and these seasonal terms to the difference of the ILS series with COMB2005 during 1962.0 to 1979.0. The measurement uncertainties of the ILS polar motion values were adjusted by determining and applying a scale factor that made the residual of this fit have a reduced chi-square of one. During this procedure to determine uncertainty scale factors and bias, rate, and seasonal term corrections, no outlying ILS data points were deleted since no data points had residual values greater than four times their adjusted uncertainties. Tables 3 and 4 give the resulting uncertainty scale factors and values and 1σ standard errors of the corrections to the bias, rate, annual, and semiannual terms thus determined for the ILS series.

A Kalman filter was then used to combine the ILS series with the adjusted BIH and space-geodetic series that comprise COMB2005, after applying to the ILS series the uncertainty scale factors and corrections to the bias, rate, annual, and semiannual terms that are given in Tables 3 and 4. The resulting combined Earth orientation series, POLE2005, consists of values (Figure 6a and 6b) and 1σ standard errors (Figure 6c and 6d) for polar motion and its rate that span from January 20, 1900, to December 21, 2005, at 30.4375-day intervals.

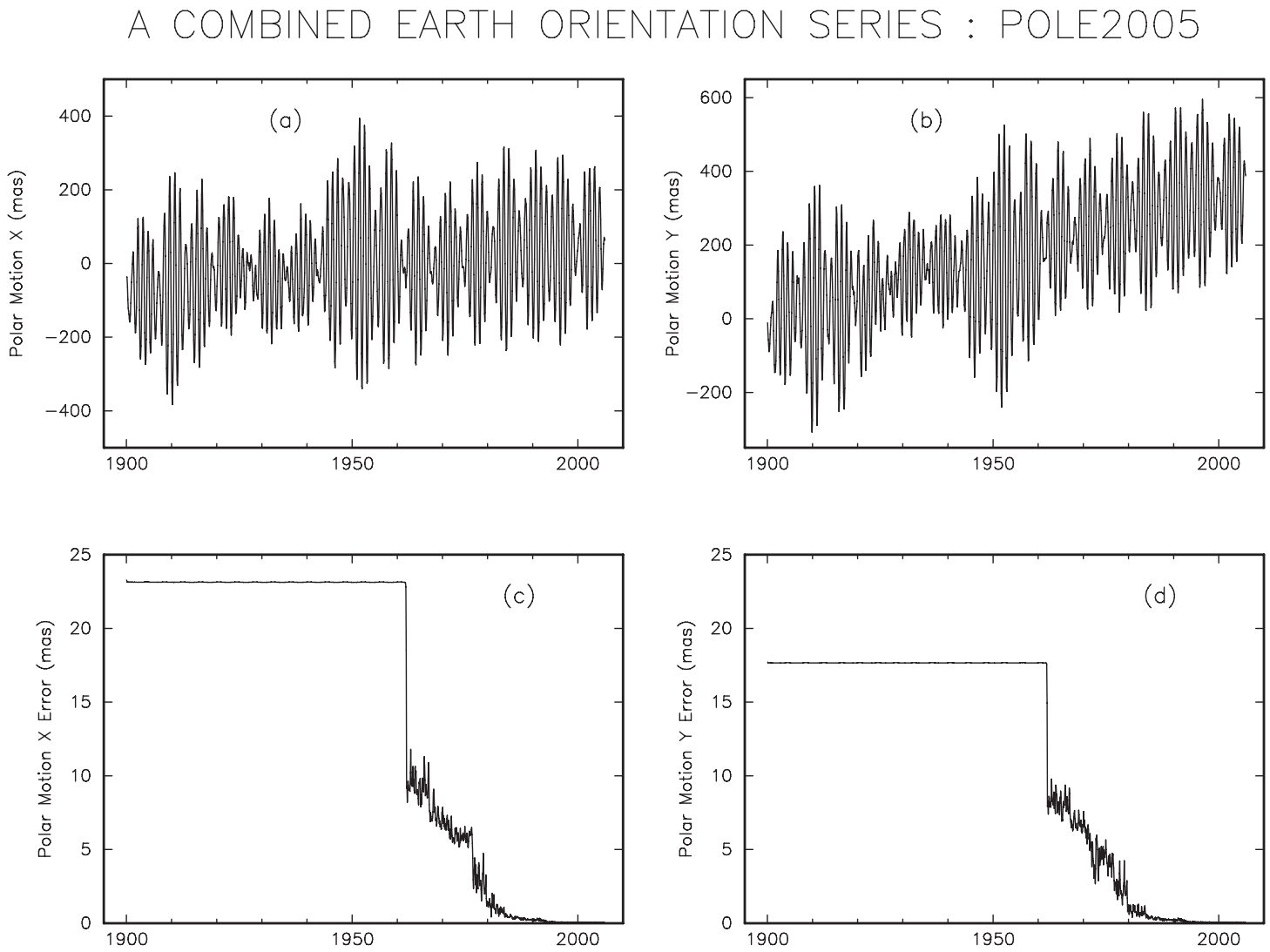

Figure 6. Plots of the *x*-component of polar motion (6a), the *y*-component of polar motion (6b), the 1σ formal errors of the *x*-component of polar motion (6c), and the 1σ formal errors of the *y*-component of polar motion (6d) as given by the combined polar motion series POLE2005.

DISCUSSION

The Kalman filter that was used here to combine Earth orientation measurements contains a stochastic model of the process that is used to propagate the state vector and its associated state covariance matrix forward in time to the epoch of the next measurement. For polar motion excitation, the stochastic model includes a random walk term with equal noise forcing both the *x*- and *y*-components of excitation and having a white-noise power spectral density of 246.4 mas^2/day (Morabito et al. 1988). This level of polar motion excitation process noise in the Kalman filter was recently increased to 739.2 mas^2/day in order to better match the observed spectrum of polar motion excitation. Increasing the excitation process noise reduces the level of smoothing applied to the polar motion components of the propagated state vector and increases the covariance associated with those components. Thus, like SPACE2004, COMB2004, and POLE2004, the SPACE2005, COMB2005, and POLE2005 polar motion and polar motion excitation values are not as heavily smoothed as are those of previous combinations produced at JPL, such as those of SPACE2003; and the uncertainties assigned to the SPACE2005, COMB2005, and POLE2005 polar motion and polar motion excitation values are somewhat larger.

Since a Kalman filter has been used in generating SPACE2005, COMB2005, and POLE2005, the resulting polar motion and UT1 values are smoothed to a degree that depends upon both the spacing between the measurements being combined, which determines how far the state vector and state covariance matrix must be propagated forward in time, and the uncertainties that have been assigned to the measurements. Since improvements to the observing systems, both in the hardware and software and in the number of systems, have led to increasingly precise determinations of the Earth's orientation, and since the time resolution of the measurements has generally increased in concert with the measurement precision, the degree of smoothing applied to the SPACE2005, COMB2005, and POLE2005 values is a function of time, with the earlier values being more heavily smoothed than the more recent values.

Daily EOP values are reported in SPACE2005 since the NOAA IRIS, USNO NEOS, and GSFC NEOS Intensive UT1 values are given at daily intervals, as are the GPS and JCET/GSFC SLR values (although gaps exist in each of these data sets). However, prior to the start of these data sets, the measurements combined to form SPACE2005 are given less frequently; therefore, the Kalman filter used to combine these measurements also interpolates them in order to produce a series of equally spaced values. In order to be consistent with SPACE2005, daily EOP values are also reported in COMB2005 even though the BIH optical astrometric series used in COMB2005 is given at 5-day intervals. Thus, SPACE2005, COMB2005, and POLE2005 are equally spaced series of smoothed, interpolated Earth orientation parameters.

The combined Earth orientation series SPACE2005, COMB2005, and POLE2005 are available from: (1) JPL's Geodynamics and Space Geodesy Group by anonymous ftp to <ftp://euler.jpl.nasa.gov/keof/combinations/2005>, (2) NASA's Crustal Dynamics Data Information System (CDDIS) by anonymous ftp to <ftp://cddis.gsfc.nasa.gov/products/jpl/2005>, or (3) the author upon request to Richard.Gross@jpl.nasa.gov.

REFERENCES

Eanes, R. J., and M. M. Watkins, Earth orientation and site coordinates from the Center for Space Research solution, summarized in *1995 IERS Annual Report*, pp. II8–II9, Obs. de Paris, Paris, 1996.

Eubanks, T. M., B. A. Archinal, F. J. Josties, and J. R. Ray, Earth orientation analysis from the U.S. Naval Observatory VLBI program, in *International VLBI Service for Geodesy and Astrometry 1999 Annual Report*, edited by N. R. Vandenberg, pp. 236–240, NASA/TP—1999–209243, GSFC, Greenbelt, Md., 1999.

Ferland, R., Reference frame working group technical report, in *IGS 2001-2002 Technical Reports*, edited by K. Gowey, R. Neilan, and A. Moore, pp. 25–33, Jet Propulsion Laboratory Pub. 04-17, Pasadena, Calif., 2004.

Gross, R. S., Combinations of Earth orientation measurements: SPACE94, COMB94, and POLE94, *J. Geophys. Res.*, **101**, pp. 8729–8740, 1996.

Gross, R. S., Combinations of Earth orientation measurements: SPACE97, COMB97, and POLE97, *J. Geodesy*, **73**, pp. 627–637, 2000.

Gross, R. S., Combinations of Earth orientation measurements: SPACE2004, COMB2004, and POLE2004, Jet Propulsion Laboratory Pub. 05-6, 28 pp., Pasadena, Calif., 2005.

Gross, R. S., T. M. Eubanks, J. A. Steppe, A. P. Freedman, J. O. Dickey, and T. F. Runge, A Kalman filter-based approach to combining independent Earth orientation series, *J. Geodesy*, **72**, pp. 215–235, 1998.

Heflin, M. B., Y. E. Bar-Sever, D. C. Jefferson, Y. Vigue-Rodi, F. H. Webb, and J. F. Zumberge, JPL GPS EOP analysis, <ftp://sideshow.jpl.nasa.gov/pub/mbh/jpl.eop>, April, 2004.

Herring, T. A., Diurnal and semidiurnal variations in Earth rotation, in *Observations of Earth from Space*, edited by R. P. Singh, M. Feissel, B. D. Tapley, and C. K. Shum, *Adv. Space Res.*, **13**, pp. (11)281–(11)290, Pergamon, Oxford, 1993.

Herring, T. A., and D. Dong, Measurement of diurnal and semidiurnal rotational variations and tidal parameters of Earth, *J. Geophys. Res.*, **99**, pp. 18051–18071, 1994.

IERS, *1996 IERS Annual Report*, 160 pp., Obs. de Paris, Paris, 1997.

IERS, *IERS Annual Report 2004*, edited by W. R. Dick and B. Richter, 152 pp., Verlag des Bundesamts für Kartographie und Geodäsie, Frankfurt am Main, Germany, 2005.

JPL Quick-Look Team, Earth orientation data products available by anonymous ftp to <ftp://sideshow.jpl.nasa.gov/pub/gipsy_products/RapidService/orbits/erpfile>, 2006.

Kantha, L. H., J. S. Stewart, and S. D. Desai, Long-period lunar fortnightly and monthly ocean tides, *J. Geophys. Res.*, **103**, pp. 12639–12647, 1998.

Kouba, J., and Y. Mireault, Analysis coordinator report, in *IGS 1996 Annual Report*, edited by J. F. Zumberge, D. E. Fulton, and R. E. Neilan, pp. 55–100, Jet Propulsion Laboratory Pub. 97-20, Pasadena, Calif., 1997.

Li, Z., Earth rotation from optical astrometry, 1962.0–1982.0, in *Bureau International de l'Heure Annual Report for 1984*, pp. D31–D63, Obs. de Paris, Paris, 1985.

Li, Z., and M. Feissel, Determination of the Earth rotation parameters from optical astrometry observations, 1962.0–1982.0, *Bull. Géod.*, **60**, pp. 15–28, 1986.

Ma, C., and D. Gordon, NASA Space Geodesy Program—GSFC Data Analysis—1999: VLBI Geodetic Results 1979–1999, June 1999.

Mireault, Y., and J. Kouba, IGS combinations of polar motion, length of day, and Universal Time, in *Towards an Integrated Global Geodetic Observing System(IGGOS)*, edited by R. Rummel, H. Drewes, W. Bosch, and H. Hornik, pp. 154–157, Springer-Verlag, New York, 2000.

Morabito, D. D., T. M. Eubanks, and J. A. Steppe, Kalman filtering of Earth orientation changes, in *The Earth's Rotation and Reference Frames for Geodesy and Geodynamics*, edited by A. K. Babcock and G. A. Wilkins, pp. 257–267, D. Reidel, Dordrecht, Holland, 1988.

NASA Goddard Space Flight Center VLBI Group, Data products available electronically at <http://gemini.gsfc.nasa.gov/solutions>, 2006.

Pavlis, E. C., EOP series from the JCET/GSFC SLR TRF solution 2003, *Geophys. Res. Abs.*, **6**, Abstract EGU04-A-04258, 2004.

Ray, J. R., M. D. Abell, W. E. Carter, W. H. Dillinger, and M. L. Morrison, NOAA Earth orientation and reference frame results derived from VLBI observations: Final report, in *IERS Technical Note 19: Earth Orientation, Reference Frames, and Atmospheric Excitation Functions Submitted for the 1994 IERS Annual Report*, edited by P. Charlot, pp. R33–R38, Obs. de Paris, Paris, 1995.

Steppe, J. A., S. H. Oliveau, and O. J. Sovers, Earth rotation parameters from DSN VLBI: 1997, summarized in *1996 IERS Annual Report*, pp. II24, Obs. de Paris, Paris, 1997.

Williams, J., D. Boggs, S. Turyshev, J. Dickey, and J. T. Ratcliff, Report of the Jet Propulsion Laboratory (JPL) lunar associate analysis center, in *International Laser Ranging Service 2003–2004 Annual Report*, edited by M. Pearlman and C. Noll, pp. A32–A33, NASA Tech. Pub. 2005-212780, Goddard Space Flight Center, Greenbelt, Md., 2005.

Yoder, C. F., J. G. Williams, and M. E. Parke, Tidal variations of Earth rotation, *J. Geophys. Res.*, **86**, pp. 881–891, 1981.

Yumi, S., and K. Yokoyama, *Results of the International Latitude Service in a Homogeneous System, 1899.9-1979.0*, Publication of the Central Bureau of the International Polar Motion Service and the International Latitude Observatory of Mizusawa, 199 pp., Mizusawa, Japan, 1980.